

RESOLUTION NO. 2013199

RE: PROPERTY OWNER REQUESTS TO BE INCLUDED WITHIN
DUTCHESS COUNTY'S CERTIFIED AGRICULTURAL
DISTRICTS 20, 21, 22, AND 23

Legislators SERINO, TRAUDT, KELSEY, HORTON, THOMES,
WEISS, BOLNER, HUTCHINGS, and SURMAN offer the following and move its
adoption:

WHEREAS, Section 303-b of the New York State Agriculture and
Markets Law establishes a mechanism on an annual basis for parcels of
land comprised of predominately viable agricultural land to be included
within the state's Agricultural Districts, and

WHEREAS, Section 303-b of the New York State Agriculture and
Markets Law sets forth the requirement that the Legislative Body in every
county in New York State with existing Agricultural Districts must designate an
annual 30-day period during which landowners may apply for inclusion of their
agriculturally viable land in the Agricultural Districts, and

WHEREAS, Dutchess County Legislative Resolution 204098 established
an annual thirty-day period extending from April 15 to May 14 during which
landowners may submit such requests to the Legislature to include their
properties in the Agricultural Districts, and

WHEREAS, during the one-month period extending from April 15, 2013
to May 14, 2013, the Dutchess County Farmland Protection Board received
such applications on behalf of the Legislature, and

WHEREAS, subsequently the Agricultural and Farmland Protection
Board submitted its report with recommendation as to those requests to the
Legislature, and

WHEREAS, after proper Notice of Public Hearing, this Legislature held a
public hearing on July 15, 2013, with respect to the above and heard all those
wishing to address the matter at said public hearing, and

WHEREAS, New York State Agriculture and Markets Law Section 303-b
requires the County Legislature, following such public hearing to adopt or
reject the proposed requests for inclusion of land within an existing
Agricultural District, and

WHEREAS, the report and recommendations of the Agricultural
Farmland Protection Board are on file with the Clerk of the Dutchess County
Legislature, and

WHEREAS, the Legislature has considered the matter including the report and recommendation of the Agricultural Farmland Protection Board at the public hearing, now, therefore, be it

RESOLVED, that the Dutchess County Legislature hereby adopts the recommendations of the Agricultural and Farmland Protection Board and adopts the requests of landowners to include their land within an existing certified Agricultural District as set forth below:

Landowner	Town	SWIS Code	Parcel Number	Acres	District
Thomas Bonanno	Clinton	132400	6567-00-427430-0000	20.24	20
Top Notch Maple Lane LLC	Clinton	132400	6468-00-537706-0000	9.01	20
Top Notch Maple Lane LLC	Clinton	132400	6468-00-542764-0000	11.03	20
Henry & Sally Schott	Clinton	132400	6466-00-586683-0000	42.45	20
Patrick J. Miglio & Ronald J. Mustello II	Clinton	132400	6468-00-937631-0000	23.68	20
Christopher Osika	Hyde Park	133200	6264-01-465747-0000	26	20
Elsie Sessler	Red Hook	134889	6272-00-570015-0000	150	20
J.D. vonderLeith & Sons Inc.	Rhinebeck	135089	6269-00-995699-0000	13.3	20
Walter & Corinna Parker	Rhinebeck	135089	6371-00-741635-0000	18.07	20
Christina Shen & Roy Seidenberg	North East	133889	7171-00-132770-0000	16.22	21
Christina Shen & Roy Seidenberg	Pine Plains	134200	7171-00-071774-0000	14.49	21
Carleton Varney	Pine Plains	134200	6770-00-075805-0000	155	21
Alexandra Penachio	Stanford	135200	6767-00-192609-0000	14.7	21
Dean Ryder, Marigrace Blanks, Wayne Ryder, Trusts of Leland Ryder	East Fishkill	132800	6555-00-925349-0000	140.2	22
Dean Ryder, Marigrace Blanks, Wayne Ryder, Trusts of Leland Ryder	East Fishkill	132800	6555-00-677174-0000	594.8	22
Dean Ryder, Marigrace Blanks, Wayne Ryder, Trusts of Leland Ryder	East Fishkill	132800	6555-00-930250-0000	2.9	22
Carl & Karen Eyler	East Fishkill	132800	6456-01-395785-0000	10.6	22
Al Rabasco	Wappinger	135689	6259-04-870494-0000	10	22
Mario A. Vilardi	Wappinger	135689	6156-01-344698-0000	10	22
Mario A. Vilardi	Wappinger	135689	6156-01-253639-0000	16	22
Jerry Schmidt	Wappinger	135689	6359-02-659517-0000	2	22
Jerry Schmidt	Wappinger	135689	6359-04-695420-0000	27.2	22
Wanda Carvalho	Beckman	132200	6759-00-788612-0000	9.32	23
James and Gina Madden	Dover	132600	7160-00-551689-0000	7.1	23
Meadow Brook Properties	Dover	132600	7160-00-608754-0000	10.91	23
Greggory & Patricia Mendenhall	Dover	132600	6963-00-428081-0000	38.96	23
Richard Ryan Jr.	Dover	132600	7159-00-280061-0000	64.5	23
Peter Rusciano	Dover	132600	7060-00-850712-0000	7.43	23
Peter Rusciano	Dover	132600	7060-00-891744-0000	5.52	23
Kathryn D. Wriston	Pawling	134089	7156-00-885455-0000	426.31	23
12 Point Realty, LLC	Pawling	134089	7156-00-604472-0000	9.004	23

12 Point Realty, LLC	Pawling	134089	7156-00-621389-0000	104.45	23
12 Point Realty, LLC	Pawling	134089	7156-00-630434-0000	5.924	23

and, be it further

RESOLVED, that the Dutchess County Legislature hereby adopts the recommendations of the Agricultural and Farmland Protection Board and rejects the requests of landowners to include their land within an existing certified Agricultural District as set forth below:

Landowner	Town	SWIS Code	Parcel Number	Acres	District
Thomas R. Hartford	Pawling	134089	6956-00-437472-0000	10.765	23

and, be it further

RESOLVED, that the Clerk of the Legislature shall submit a copy of this Resolution together with the report of the Dutchess Agricultural and Farmland Protection Board, and the tax map identification numbers and tax maps for each parcel of land to be included in an Agricultural District, to the New York State Commissioner of Agriculture and Markets.

STATE OF NEW YORK

ss:

COUNTY OF DUTCHESS

This is to certify that I, the undersigned Clerk of the Legislature of the County of Dutchess have compared the foregoing resolution with the original resolution now on file in the office of said clerk, and which was adopted by said Legislature on the 15th day of July 2013, and that the same is a true and correct transcript of said original resolution and of the whole thereof.

IN WITNESS WHEREOF, I have hereunto set my hand and seal of said Legislature this 15th day of July 2013.

CAROLYN MORRIS, CLERK OF THE LEGISLATURE

McKinney's Consolidated Laws of New York Annotated
Agriculture and Markets Law (Refs & Annos)
Chapter 69. Of the Consolidated Laws
Article 25-AA. Agricultural Districts (Refs & Annos)

McKinney's Agriculture and Markets Law § 303-b

§ 303-b. Agricultural districts; inclusion of viable agricultural land

Effective: September 17, 2003

Currentness

1. The legislative body of any county containing a certified agricultural district shall designate an annual thirty-day period within which a land owner may submit to such body a request for inclusion of land which is predominantly viable agricultural land within a certified agricultural district prior to the county established review period. Such request shall identify the agricultural district into which the land is proposed to be included, describe such land, and include the tax map identification number and relevant portion of the tax map for each parcel of land to be included.
2. Upon the termination of such thirty-day period, if any requests are submitted, the county legislative body shall:
 - a. refer such request or requests to the county agricultural and farmland protection board, which shall, within thirty days report to the county legislative body its recommendations as to whether the land to be included in the agricultural district consists predominantly of "viable agricultural land" as defined in subdivision seven of section three hundred one of this article and the inclusion of such land would serve the public interest by assisting in maintaining a viable agricultural industry within the district; and
 - b. publish a notice of public hearing in accordance with subdivision three of this section.
3. The county legislative body shall hold a public hearing upon giving notice in the following manner:
 - a. The notice of public hearing shall contain a statement that one or more requests for inclusion of predominantly viable agricultural land within a certified agricultural district have been filed with the county legislative body pursuant to this section; identify the land, generally, proposed to be included; indicate the time, date and place of the public hearing, which shall occur after receipt of the report of the county agricultural and farmland protection board; and include a statement that the hearing shall be held to consider the request or requests and recommendations of the county agricultural and farmland protection board.
 - b. The notice shall be published in a newspaper having a general circulation within the county and shall be given in writing directly to those municipalities whose territory encompasses the lands which are proposed to be included in an agricultural district and to the commissioner.
4. After the public hearing, the county legislative body shall adopt or reject the inclusion of the land requested to be included within an existing certified agricultural district. Such action shall be taken no later than one hundred twenty days from the termination of the thirty day period described in subdivision one of this section. Any land to be added shall consist of whole tax

§ 303-b. Agricultural districts; inclusion of viable agricultural land, NY AGRI & MKTS §...

parcels only. Upon the adoption of a resolution to include predominantly viable agricultural land, in whole or in part, within an existing certified agricultural district, the county legislative body shall submit the resolution, together with the report of the county agricultural and farmland protection board and the tax map identification numbers and tax maps for each parcel of land to be included in an agricultural district to the commissioner.

5. Within thirty days after receipt of a resolution to include land within a district, the commissioner shall certify to the county legislative body whether the inclusion of predominantly viable agricultural land as proposed is feasible and shall serve the public interest by assisting in maintaining a viable agricultural industry within the district or districts.

6. If the commissioner certifies that the proposed inclusion of predominantly viable agricultural land within a district is feasible and in the public interest, the land shall become part of the district immediately upon such certification.

Credits

(Added L.2003, c. 523, § 1, eff. Sept. 17, 2003.)

McKinney's Agriculture and Markets Law § 303-b, NY AGRI & MKTS § 303-b
Current through L.2013, chapter 16.

End of Document

© 2013 Thomson Reuters. No claim to original U.S. Government Works.

**Environment and Community Development
Amended 4-1-04**

RESOLUTION NO. 204098

**RE: DESIGNATING AN ANNUAL THIRTY (30) DAY PERIOD FROM
MAY 3 THROUGH JUNE 1 WITHIN WHICH LANDOWNERS
MAY REQUEST THEIR PROPERTY BE INCLUDED WITHIN
DUTCHESS COUNTY CERTIFIED AGRICULTURAL
DISTRICTS 20, 21, 22 OR 23**

Legislators MOLINARO, HORTON, HUTCHINGS, KELLY, COOPER,
REILLY, SEARS, SWARTZ, and FETTES offer the following and move its adoption:

WHEREAS, there are four (4) certified agricultural districts within Dutchess County – Dutchess County Agricultural District 20, 21, 22 and 23, and

WHEREAS, recent amendments to NYS Agriculture and Markets Law Section 303-b, require each County to establish an annual thirty (30) day period during which landowners may submit requests to that county's legislative body, to include their predominately viable agricultural land within an existing certified agricultural district, and

WHEREAS, after the annual thirty (30) day period, the legislative body refers those requests to the Agricultural and Farmland Protection Board, which in turn, within thirty days of such referral, submits its report and recommendations thereon to the legislative body, and

WHEREAS, thereafter, but not later than one hundred twenty (120) days after the close of the annual thirty (30) day period, the legislative body, upon public notice, holds a public hearing to consider if it should adopt or reject those requests and takes action thereon, and

WHEREAS, promptly thereafter, the legislative body submits its resolution together with the report and recommendations of the Agricultural and Farmland Protection Board and the tax map identification numbers and tax maps for each parcel of land to be included in an agricultural district, to the Commissioner of Agriculture and Markets, and

WHEREAS, within thirty (30) days after receipt of such resolution, the Commissioner of Agriculture and Markets certifies to the legislative body whether the inclusion of predominately viable agricultural land as proposed, is feasible, and shall serve the public interest in assisting and maintaining a viable agricultural industry within the district, and

WHEREAS, immediately upon certification the affected land becomes a part of the designated agricultural district, now, therefore, be it

RESOLVED, that the Dutchess County Legislature hereby establishes an annual thirty (30) day period commencing on May 3, 2004 and terminating on June 1, 2004 during which period landowners may submit requests to this Legislature to include their predominately viable agricultural land in an existing certified agricultural district, all as set forth above, and as further required by law, and be it further

RESOLVED, that for all calendar years subsequent to 2004 that the Dutchess County Legislature hereby establishes an annual thirty (30) day period commencing on April 15 and terminating on May 14 during which period landowners may submit requests to this Legislature to include their predominately viable agricultural land in an existing certified agricultural district, all as set forth above, and as further required by law, and be it further

RESOLVED, any such requests shall be submitted to the Clerk of the Dutchess County Legislature at her offices at 22 Market Street, Poughkeepsie, New York and shall identify the agricultural district into the which the land is proposed to be included, describe such land and include the tax map identification number and relevant portion of the tax map for each parcel of land to be included, and be it further

RESOLVED, any land to be included within the Agricultural District, shall consist of whole tax parcels only.

CA-57-04

G-1063-B Agricultural Districts/Designation

ADR:dt/ca

3/15/04

Fiscal Impact: See attached statement

APPROVED


WILLIAM R. STEINHAUS
COUNTY EXECUTIVE

Date 4/22 2004

STATE OF NEW YORK

ss:

COUNTY OF DUTCHESS

This is to certify that I, the undersigned Clerk of the Legislature of the County of Dutchess have compared the foregoing resolution with the original resolution now on file in the office of said clerk, and which was adopted by said Legislature on the 14th day of April, 2004, and that the same is a true and correct transcript of said original resolution and of the whole thereof.

IN WITNESS WHEREOF, I have hereunto set my hand and seal of said Legislature this 14th day of April, 2004.


PATRICIA J. HOHMANN, CLERK OF THE LEGISLATURE

FISCAL IMPACT STATEMENT

☒ NO FISCAL IMPACT PROJECTED

APPROPRIATION RESOLUTIONS

(To be completed by requesting department)

Total Current Year Cost \$ _____

Total Current Year Revenue \$ _____
and Source _____

Source of County Funds (check one): ☐ Existing Appropriations, ☐ Contingency,
☐ Transfer of Existing Appropriations, ☐ Additional Appropriations, ☐ Other (explain).

Identify Line Item(s): _____

Related Expenses: Amount \$ _____ Nature/Reason: _____

Anticipated Savings to County: _____

Net County Cost (this year): _____

(next five years): _____

Prepared by: _____

BOND RESOLUTIONS

(To be completed by Finance Department)

Total Principal \$ _____

Anticipated Interest Rate _____ %

Term _____ years. Total Anticipated Fees \$ _____

Anticipated Annual Cost (Principal and Interest) \$ _____

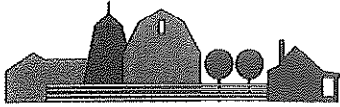
Total Payback (Annual Cost X Term) \$ _____

Potential Related Expenses: Annual \$ _____ Term \$ _____

Potential Related Revenues: Annual \$ _____ Term \$ _____

Related Savings to County (Describe): _____

Prepared by: _____



**Agriculture and
Farmland
Protection
Board of Dutchess
County**

Harry Baldwin
Chairman
845/266-5378

Art Collings
Vice Chairman
Dutchess Land Conservancy
845/677-3002 Ext. 100

Peter Coon
Coon Brothers Partnership
845/373-8328

Dave Fraleigh
Rose Hill Farm
845/758-9221

Barbara Appolonia
Magnificat Farm
845/266-3493

Agri-business
Edward C. Hackett
Hackett Farm Supply, Inc.
845/266-3494

Ed Hoxsie
DC Soil & Water
Conservation District
845/677-8011 ext.3

Debra Blalock
DC Legislator
845/486-2140

Eric Axelsen
DC Real Property Tax
845/486-2140

Kealy Salomon
DC Commissioner of
Planning and Development
845/486-3600

Jennifer Fimbel
Cornell Cooperative
Extension
845/677-8223

**Resolution
of the
Dutchess County Farmland Protection Board**

At a meeting of the Dutchess County Farmland Protection Board ("Board") held on the 6th day of June, 2013 in Millbrook, NY, the following resolution was adopted by a vote of the entire Board, to wit:

WHEREAS, Section 303-b of the New York State Agriculture and Markets Law establishes a mechanism on an annual basis for parcels of land comprised of predominately viable agricultural land to be included within the state's Agricultural Districts; and

WHEREAS, Section 303-b of the New York State Agriculture and Markets Law sets forth the requirement that the Legislative Body in every county in New York State with existing Agricultural Districts must designate an annual 30-day period during which landowners may apply for inclusion of their agriculturally viable land in the Agricultural Districts; and

WHEREAS, Dutchess County Legislative Resolution 204098 established an annual thirty-day period extending from April 15 to May 14 during which Landowners may submit such requests to the legislature to include their properties in the Agricultural Districts; and

WHEREAS, During the one month period extending from April 15, 2013 to May 14, 2013, the Dutchess County Farmland Protection Board received such applications on behalf of the Legislature; and

WHEREAS, The Dutchess County Soil and Water Conservation District, acting as a consultant to the Board, conducted a review of the agricultural characteristics of all such applications received by the Board; and

WHEREAS, the same Dutchess County Soil and Water Conservation District, found in the process of conducting the aforementioned review that the certain parcels itemized below are located within one of the Dutchess County's four Agricultural Districts and have present a high percentage or large acreage of viable farmland as required by Section 303-b of the Agricultural Districts Law; and

WHEREAS, the same Dutchess County Soil and Water Conservation District specifically recommended that certain parcels itemized below qualify for inclusion in the Agricultural Districts due to the character of viable farmland found to be present on these properties; and

WHEREAS, the Board, in the context of the standards established by Section 303-b of the Agriculture Districts Law, has duly considered the merits of the each and every parcel application it has received; therefore be it

RESOLVED by a majority vote of the Dutchess County Agriculture and Farmland Protection Board on June 6th, 2013, that the Board recommends to the Dutchess County Legislature that the following 33 parcels constituting a total of 2017.268 acres of land to be added to the respective Agriculture Districts pursuant to Section 303-b, including 9 parcels comprising 313.73 acres in Agricultural District 20, 4 parcels comprising 200.41 acres in Agricultural District 21, 9 parcels comprising 813.7 acres in Agricultural District 22, and 11 parcels comprising 689.428 acres in Agricultural District 23:

Landowner	Town	SWIS Code	Parcel Number	Acres	District
Thomas Bonanno	Clinton	132400	6567-00-427430-0000	20.24	20
Top Notch Maple Lane LLC	Clinton	132400	6468-00-537706-0000	9.01	20
Top Notch Maple Lane LLC	Clinton	132400	6468-00-542764-0000	11.03	20
Henry & Sally Schott	Clinton	132400	6466-00-586683-0000	42.45	20
Patrick J. Miglio & Ronald J. Mustello II	Clinton	132400	6468-00-937631-0000	23.68	20
Christopher Osika	Hyde Park	133200	6264-01-465747-0000	26	20
Elsie Sessler	Red Hook	134889	6272-00-570015-0000	150	20
J.D. vonderLeith & Sons Inc.	Rhinebeck	135089	6269-00-995699-0000	13.3	20
Walter & Corinna Parker	Rhinebeck	135089	6371-00-741635-0000	18.07	20
Christina Shen & Roy Seidenberg	North East	133889	7171-00-132770-0000	16.22	21
Christina Shen & Roy Seidenberg	Pine Plains	134200	7171-00-071774-0000	14.49	21
Carleton Varney	Pine Plains	134200	6770-00-075805-0000	155	21
Alexandra Penachio	Stanford	135200	6767-00-192609-0000	14.7	21
Dean Ryder, Marigrace Blanks, Wayne Ryder, Trusts of Leland Ryder	East Fishkill	132800	6555-00-925349-0000	140.2	22
Dean Ryder, Marigrace Blanks, Wayne Ryder, Trusts of Leland Ryder	East Fishkill	132800	6555-00-677174-0000	594.8	22
Dean Ryder, Marigrace Blanks, Wayne Ryder, Trusts of Leland Ryder	East Fishkill	132800	6555-00-930250-0000	2.9	22
Carl & Karen Eyler	East Fishkill	132800	6456-01-395785-0000	10.6	22
Al Rabasco	Wappinger	135689	6259-04-870494-0000	10	22
Mario A. Vilardi	Wappinger	135689	6156-01-344698-0000	10	22
Mario A. Vilardi	Wappinger	135689	6156-01-253639-0000	16	22
Jerry Schmidt	Wappinger	135689	6359-02-659517-0000	2	22
Jerry Schmidt	Wappinger	135689	6359-04-695420-0000	27.2	22

Wanda Carvalho	Beckman	132200	6759-00-788612-0000	9.32	23
James and Gina Madden	Dover	132600	7160-00-551689-0000	7.1	23
Meadow Brook Properties	Dover	132600	7160-00-608754-0000	10.91	23
Greggory & Patricia Mendenhall	Dover	132600	6963-00-428081-0000	38.96	23
Richard Ryan Jr.	Dover	132600	7159-00-280061-0000	64.5	23
Peter Rusciano	Dover	132600	7060-00-850712-0000	7.43	23
Peter Rusciano	Dover	132600	7060-00-891744-0000	5.52	23
Kathryn D. Wriston	Pawling	134089	7156-00-885455-0000	426.31	23
12 Point Realty, LLC	Pawling	134089	7156-00-604472-0000	9.004	23
12 Point Realty, LLC	Pawling	134089	7156-00-621389-0000	104.45	23
12 Point Realty, LLC	Pawling	134089	7156-00-630434-0000	5.924	23

these said parcels being recommended due to the character of viable farmland documented to be present on said parcels; and be it further

RESOLVED that the Board recommends to the Dutchess County Legislature that the following one parcel totaling 10.765 acres, for which an application was received, be rejected for inclusion in the Agricultural Districts:

Thomas R. Hartford	Pawling	134089	6956-00-437472-0000	10.765	23
--------------------	---------	--------	---------------------	--------	----

this said parcel being recommended for rejection rather than inclusion due to fact that the character of land on said parcel does not meet the criteria of viable farmland stipulated in Section 303-b of the Agricultural Districts Law; and be it further

RESOLVED that one parcel totaling 17 acres for which an application was received was determined to have already been enrolled in an Agricultural District prior to April 15, 2013:


Kevin & Marie Halton	Clinton	132400	6366-00-936815-0000	17	20
----------------------	---------	--------	---------------------	----	----

this said parcel therefore requiring no further action by the Legislature due to its status as an included parcel in Agriculture Districts 20; and be it further

RESOLVED that in support of the above recommendations, the Board shall submit to the Legislature the following materials: 1) copies of all applications received, 2) copies of the review materials prepared by the Dutchess County Soil and Water Conservation District in association with all applications received, 3) copies of the minutes of the June 6th, 2013 meeting of the Board.

IN WITNESS WHEREOF, I, **Harry Baldwin, Chairman of the Dutchess County Farmland Protection Board**, certify that the foregoing resolution was adopted by Board at its June 6th, 2013 meeting.

Harry W. Baldwin Date 6-6-13



**Dutchess County
Agriculture and
Farmland
Protection
Board**

Harry Baldwin
Chairman
845/266-5378

Art Collings
Vice Chairman
Dutchess Land Conservancy
845/677-3002 Ext. 100

Peter Coon
Coon Brothers Partnership
845/373-8328

Dave Fraleigh
Rose Hill Farm
845/758-9221

Barbara Appolonia
Magnificat Farm
845/266-3493

Agri-business
Edward C. Hackett
Hackett Farm Supply, Inc.
845/266-3494

Ed Hoxsie
DC Soil & Water
Conservation District
845/677-8011 ext.3

Debra Blalock
DC Legislator
845/486-2140

Eric Axelsen
DC Real Property Tax
845/486-2140

Kealy Salomon
DC Commissioner of
Planning and Development
845/486-3600

Jennifer Fimbel
Cornell Cooperative
Extension
845/677-8223

Minutes of the DCAFPB meeting,
June 6, 2013
Draft

PRESENT
Harry Baldwin
Art Collings
Dave Fraleigh
Barbara Appolonia

Eric Axelsen

Kealy Salomon
Jennifer Fimbel
Ed Hoxsie
Ed Hackett

Advisers
Dave Tetor

Marilyn Howard

ABSENT

Peter Coon

Debra Blalock

Noela Hooper

1. Harry Baldwin called the meeting to order at 7:00.
2. Ed made the motion to approve the minutes of the April 30 meeting which were sent out in advance and passed out at the meeting, Jennifer Fimbel second passed.
3. Ag Data-Town of Northeast was sent a letter supporting the Kaye Ranch Education Center for beginning farmers. 13A would still be used as CSA Sol Flower, 50A for education center.
4. The steering committee selected Nan Stultzenberg for consulting for the DCFAP Plan after revising the budget and consulting John Brennan of Ag & Mkts., contract with Dutchess County is underway.
5. The Steering Committee will meet June 21 at 11:00 to finish selecting stakeholders and begin the process of working with Nan to update the plan.
6. June 18, 1-5 at the Farm & Home Center, Ag & Mkts will hold an education session for all who received a grant to update plans from the Hudson Valley.
7. Agricultural District Annual Inclusions: Ed Hoxsie of the Dutchess County Soil and Water Conservation District informed the Board that applications had been received in each of the County's four Agricultural Districts from landowners wishing to enroll their properties in the Districts as part of the 303-B Annual Enrollment process. As required by the Dutchess County Legislature, such applications can be made during the one month period from April 15 to May 14.

Ed provided detailed information to the Board about each application received and reviewed by his office in each of the County's four Agricultural Districts (20, 21, 22, 23).

Applications already in the District: Ed informed the Board that an applications for one parcel that is already in an Ag District was received this year. This properties was the Kevin & Marie Halton property (17 acres, Town of Clinton, District 20).

Application not recommended for inclusion: The Board reviewed the recommendation of the Soil and Water Conservation district that one application from the Town of Pawling in District 23 not be recommended for inclusion. The Board concurred with the conclusion that parcel #6956-00-437472-0000 (10.765 acres), owned by Thomas R. Hartford does not consist of predominantly viable farmland. The property is almost entirely wooded, and its soils are steep, poor, and highly prone to erosion. On this basis, the Board voted to accept the recommendation not to include this parcel.

District 20: The Board reviewed the recommendations of the Soil and Water Conservation District to include a total of 9 parcels in the towns of Clinton, Milan, and Rhinebeck Agricultural District 20 on the basis that they consist of predominately of viable farmland, or provide a buffer for existing agricultural operations and lands already enrolled in the District. Each property was discussed and voted on separately in relation to the criteria for annual inclusion. In each case the recommendation to include the parcel was accepted.

District 21: The Board reviewed the recommendations of the Soil and Water Conservation District to include a total of 4 parcels in the towns of North East and Washington in Agricultural District 21 on the basis that they consist of predominately of viable farmland, or provide a buffer for existing agricultural operations and lands already enrolled in the District. Each property was discussed and voted on separately in relation to the criteria for annual inclusion. In each case the recommendation to include the parcel was accepted.

District 22: The Board reviewed the recommendations of the Soil and Water Conservation District to include a total of 9 parcels in the towns of East Fishkill, Fishkill, and LaGrange in Agricultural District 22 on the basis that they consist of predominately of viable farmland, or provide a buffer for existing agricultural operations and lands already enrolled in the District. Each property was discussed and voted on separately in relation to the criteria for annual inclusion. In each case the recommendation to include the parcel was accepted.

District 23: The Board reviewed the recommendations of the Soil and Water Conservation District to include a total of 11 parcels in the towns of Beekman, Dover, Pawling, and Union Vale in Agricultural District 23 on the basis that they consist of predominately of viable farmland, or provide a buffer for existing agricultural operations and lands already enrolled in the District. Each property was discussed and voted on separately in relation to the criteria for annual inclusion. In each case the recommendation to include the parcel was accepted.

Art Collings made the motion to complete the resolution to approve parcels included, already in and denied. Eddie Hackett second, passed. Minutes of the resolution and inclusion meeting will be emailed for approval so it can reach the Legislature by July 11.

8. PDR: Fishkill Farms is nearing completion and should close by June 19. The Echo Valley Farm, LLC, the Klose family, 103A Scenic Hudson and Dutchess Land Conservancy, DCFPB will write a letter of support to sell their development rights.


9. Next meeting July 22.

Adjourn- Motion by Jennifer Fimbel, second Kealy Salomon

Next meeting July 22, 2013, 7:00, Farm & Home Center, Millbrook

Submitted by Marilyn Howard

Landscape	Town	SWS	Parcel #	Azms	Dir #	Mailing Address	Property Address	APNs AC	Dist Road	Dist VLN	Reord VLN	Comments from Dutchess County SWCD	DOE Final/Pre-Action Based Recommendation to Applicant	Action and Second
Thorne Browne	Orion	132401	6597-03-0745-000	20.24	20	85 Pundell Lane Orion Corners NY 12514	85 Pundell Lane Orion		41/20213	N	Y	P & ST Sells, Open, adjacent to District	Recommended including	Keyly Salmon made motion to accept. Ed House second, passed
Kenn & Mary Hutton	Orion	132401	6596-03-0589-000	17	20	838 Valley Road Slat Point NY 12578	321W Haines Road		42/20213	Y		P & ST Sells, IN AG DISTRICT	Property already is enrolled - taken no action	No motion
Top North Ways Lane LLC	Orion	132401	6498-03-037705-000	9.01	20	14 Maple Lane Rhinebeck NY 12572	14 Maple Lane		51/20213	N	Y	P & ST Sells	Recommended including	Jennifer Finkel made motion to accept. Keyly Salmon second, passed
Top North Ways Lane LLC	Orion	132401	6498-03-027954-000	11.03	20	14 Maple Lane Rhinebeck NY 12572	20 Maple Lane		51/20213	N	Y	ST Sells	Recommended including	Keyly Salmon made motion to accept. Ed House second, passed
Henry & Sally Smith	Orion	132401	6465-03-05893-000	42.45	20	75 Oak Grove Road Slat Point NY 12578	75 Oak Grove Road		51/20213	N	Y	ST Sells, Adjacent to District	Recommended including	Ed House made motion to accept. Ed House second, passed
Patrick J. Magno & Ronald J. Marshall II	Orion	132401	6549-03-05781-000	23.88	20	851 Pundell Lane Orion Corners NY 12514	9 Pundell Road		51/20213	N	Y	P & ST Sells	Recommended including	Ed House made motion to accept. Ed House second, passed
Chicago's Colla	Hyack Park	132401	6724-04-48742-000	26	20	12 Walcott Trail West Marchant, NY 10745	120 Green Street		51/20213	N	Y	P & ST Sells, Adjacent to District	Recommended including	Keyly Salmon made motion to accept. Jennifer Finkel second, passed
Belle Sussler	Pearl Brook	132401	6724-03-07001-000	149.95	20	P.O. Box 153 Deer Hook NY 12671	200 Village Road		51/20213	N	Y	P & ST Sells, Adjacent to District	Recommended including	Ed House made motion to accept. Keyly Salmon second, passed
J.D. Vondra-Linn & Son Inc	Rhinebeck	132401	6593-03-05569-000	13.3	20	410 White School House Road Rhinebeck, NY 12572	187 State County Road		51/20213	N	Y	ST Sells	Recommended including	Ed House made motion to accept. Keyly Salmon second, passed
William & Corina Peller	Rhinebeck	132401	6371-03-71495-000	16.07	20	38 Miller Road 104 Rhinebeck NY 12572	123 Dancy Lane		51/20213	N	Y	P & ST Sells, Adjacent to District	Recommended including	Jennifer Finkel made motion to accept. At Callings second, passed
Christina Shen & Roy Sakrabang	North East	132401	7171-03-12770-000	15.22	21	371W, 7th Street 3W NY 10024	Rt 150		51/20213	N	Y	Adjacent to Districts, Open	Recommended including	Keyly Salmon made motion to accept. Ed House second, passed
Christina Shen & Roy Sakrabang	Flora Plains	132401	7171-03-12770-000	15.22	21	371W, 7th Street 3W NY 10024	554 Shanks Mary Road		51/20213	N	Y	Adjacent to Districts, Open	Recommended including	Keyly Salmon made motion to accept. Ed House second, passed
Carlson Vandy	Flora Plains	132401	6770-03-05985-000	15.21	21	258 Hicks Hill Road Starbuckville, NY 12581	258 Hicks Hill Road		51/20213	N	Y	P & ST Sells, Adjacent to District	Recommended including	Jennifer Finkel made motion to accept. Keyly Salmon second, passed
Alexandra Perouta	Starbuck	132401	6770-03-05985-000	14.49	21	1021 N. Arden Road Starbuckville, NY 12581	1021 N. Arden Road		42/20213	N	Y	ST Sells, Adjacent to District	Recommended including	Ed House made motion to accept. Ed House second, passed
Dean Ryder, Margot Barks, Wayne Ryder, Trusts of Leland Ryder	East Fishkill	132401	6555-03-032349-000	140.2	22	P.O. Box 10 Carmel, NY 10512	140 Hidden Acres Road		51/20213	N	Y	P & ST Sells, Adjacent to District	Recommended including	Ed House made motion to accept. At Callings second, passed
Dean Ryder, Margot Barks, Wayne Ryder, Trusts of Leland Ryder	East Fishkill	132401	6555-03-032349-000	140.2	22	P.O. Box 10 Carmel, NY 10512	210 Hidden Acres Road		51/20213	N	Y	P & ST Sells, Adjacent to District	Recommended including	Ed House made motion to accept. At Callings second, passed
Dean Ryder, Margot Barks, Wayne Ryder, Trusts of Leland Ryder	East Fishkill	132401	6555-03-032349-000	140.2	22	P.O. Box 10 Carmel, NY 10512	180 Hidden Acres Road		51/20213	N	Y	P & ST Sells, Adjacent to District	Recommended including	Ed House made motion to accept. At Callings second, passed
Carl & Karen Bjor	East Fishkill	132401	6455-01-356785-000	10.6	22	14 Harington Road Hopewell Junction, NY 12523	14 Harington Road		51/20213	N	Y	P Sells	Recommended including	Ed House made motion to accept. At Callings second, passed
A. Rabasco	Wappinger	132401	6249-04-07044-000	10	22	PO Box 628 Pleasant Valley, NY 12559	Arden Drive		51/20213	N	Y	P & ST Sells	Recommended including	Keyly Salmon made motion to accept. Jennifer Finkel second, passed
Maria A. Villard	Wappinger	132401	6156-01-344698-000	16	22	308 Bardonia Road Fishkill, NY 12524	Valencia Drive		51/20213	N	Y	P Sells, Adjacent to District	Recommended including	Jennifer Finkel made motion to accept. Keyly Salmon second, passed
Jerry Schmidt	Wappinger	132401	6156-01-344698-000	16	22	308 Bardonia Road Fishkill, NY 12524	Valencia Drive		51/20213	N	Y	P Sells	Recommended including	At Callings made motion to accept. Ed House second, passed
Jerry Schmidt	Wappinger	132401	6156-01-344698-000	16	22	308 Bardonia Road Fishkill, NY 12524	Valencia Drive		51/20213	N	Y	P Sells	Recommended including	At Callings made motion to accept. Ed House second, passed
Walter Cavatone	Ballman	132401	6555-04-036-000	27.2	22	144 Dittell Road Wappinger Falls NY 12590	144 Dittell Road		42/20213	N	Y	P & ST Sells, Open, adjacent to Districts	Recommended including	Ed House made motion to accept. Jennifer Finkel second, passed
Jamie and Gina Madison	Dover	132401	7159-03-7892-2-000	3.32	23	81 Walnut Road Hopewell Junction, NY 12533	258 Hyman Road		42/20213	N	Y	P Sells	Recommended including	Ed House made motion to accept. Ed House second, passed
Madison Brook Properties	Dover	132401	7160-03-69198-000	7.1	23	878 Bardonia Road Wappinger, NY 12584	878 Bardonia Road		42/20213	N	Y	ST Sells, Adjacent to District	Recommended including	Keyly Salmon made motion to accept. Ed House second, passed
Gregory & Patricia McFarland	Dover	132401	7160-03-69198-000	38.96	23	33 East 70th Street R11E New York, NY 10021	651 Hills Corners Road		42/20213	N	Y	P & ST Sells, Open, adjacent to Districts	Recommended including	At Callings made motion to accept. Ed House second, passed
Richard Ryan Jr.	Dover	132401	7159-03-30091-000	64.5	23	130 Oakley Lane Road Pawling NY 12554	130 Oakley Lane Road		42/20213	N	Y	Hills Sells, Part of another farming operation	Recommended including	Dave Faling made motion to accept. Jennifer Finkel second, passed
Peter Rasciano	Dover	132401	7060-03-69071-000	7.43	23	246 Chichester Hill Road Dover, NY 12522	246 Chichester Hill Road		51/20213	N	Y	P & ST Sells	Recommended including	Ed House made motion to accept. Jennifer Finkel second, passed
Peter Rasciano	Dover	132401	7060-03-69071-000	5.52	23	246 Chichester Hill Road Dover, NY 12522	246 Chichester Hill Road		51/20213	N	Y	P Sells, Adjacent to District	Recommended including	Dave Faling made motion to accept. Jennifer Finkel second, passed
Kathryn D. Walden	Pawling	134059	7159-03-68645-000	428.31	23	870 United Nations Plaza # 23A New York, NY 10017	80 Valley Hill Road		41/20213	N	Y	Mn, P & ST Sells, adj, ag, gas	Recommended including	Ed House made motion to accept. Keyly Salmon second, passed
Thomas R. Halford	Pawling	134059	6869-03-47772-000	10.765	23	10 Harbor Way Pawling NY 12554	10 Harbor Way		42/20213	N	N	See Val Hills and Chichester Sells	Do Not Recommend including	At Callings made motion to accept. Keyly Salmon second, passed
12 Post Realty, LLC	Pawling	134059	7159-03-69472-000	8.004	23	3550 West Avenue Bronx, NY 10468	Bugeton Road		51/20213	N	Y	P & ST Sells, Open	Recommended including	Ed House made motion to accept. Keyly Salmon second, passed
12 Post Realty, LLC	Pawling	134059	7159-03-69472-000	104.46	23	3550 West Avenue Bronx, NY 10468	Oakley Hill Road		51/20213	N	Y	P & ST Sells, Adjacent to District	Recommended including	Ed House made motion to accept. Keyly Salmon second, passed
12 Post Realty, LLC	Pawling	134059	7159-03-69472-000	5.504	23	3550 West Avenue Bronx, NY 10468	665 Sages Road		51/20213	N	Y	P & ST Sells	Recommended including	Ed House made motion to accept. Keyly Salmon second, passed



DUTCHESS COUNTY SOIL AND WATER CONSERVATION DISTRICT
2715 Rt.44, Suite 3
Millbrook, N.Y. 12545
Phone (845) 677-8011 ext. 3 Fax (845) 677-8354
www.dutchessswcd.org

**APPLICATION OF VIABLE FARM LAND FOR INCLUSION IN DUTCHESS COUNTY
AGRICULTURAL DISTRICTS AS PER NYS AG & MARKETS LAW 25AA SECTION 303-b**

**APPLICATION PERIOD APRIL 15 TO MAY 14
APPLICATIONS RECEIVED AFTER MAY 14 WILL NOT BE ACCEPTED
* NO EXCEPTIONS ***

PLEASE RETURN TO THE ABOVE ADDRESS

Property Owners Name: Thomas Bonanno
Farm name / Corporation: _____
Owners Mailing Address: 85 Pumpkin Lane
City: Clinton Corners State: NY Zip: 12514
Phone #: (914) 424-8506
E-mail Address: mxb522@Yahoo.com

PARCEL INFORMATION

Town Of: Clinton Corners
Parcel Number: 132400-6567-00-427430-0000
(Example: 132000 - 6257 - 00 - 987436 - 0000)
Parcel Acres: 20.24
Town Of: _____
Parcel Number: _____
(Example: 132000 - 6257 - 00 - 987436 - 0000)
Parcel Acres: _____
Town Of: _____
Parcel Number: _____
(Example: 132000 - 6257 - 00 - 987436 - 0000)
Parcel Acres: _____


Please include my property (s) in the Dutchess County Agricultural District

Owner Name(s) (PRINT): Thomas Bonanno
Signed: [Signature]
Date: 2-15-13


OFFICIAL USE ONLY

DATE RECEIVED: 2/15/13 APPROVED: ✓ DISSAPPROVED: _____
AG DIST #: 20 AFBP SIGNATURE: Harry W. Baldwin

TOWN OF CLINTON ~ PARCEL # 132400-6567-00-427430-0000



0 450 900 Feet



Produced on 5/21/2013
 Map Produced by Dutchess County
 Soil & Water Conservation District
 NOT FOR SITE SPECIFIC WORK
 ALL INFORMATION MUST BE SITE VERIFIED

Ag District - Dutchess County Real
 Property Tax Agency 2013.
 Soils - US Department of Agriculture
 (USDA) Natural Resources Conservation
 Service (NRCS) Soil Survey Geographic
 Data Base (SSURGO), 1998.
 Tax Parcels - Dutchess County Real
 Property Tax Service Agency, 2012
 Aerials2009, DC OCIS

PLEASE RETURN TO:

DUTCHESS COUNTY SOIL AND WATER CONSERVATION DISTRICT

2715 Rt.44, Suite 3

Millbrook, N.Y. 12545

Phone (845) 677-8011 ext. 3 Fax (845) 677-8354

www.dutchessswed.org

APPLICATION OF VIABLE FARM LAND FOR INCLUSION IN DUTCHESS COUNTY
AGRICULTURAL DISTRICTS AS PER NYS AG & MARKETS LAW 25AA SECTION 303-b

APPLICATION PERIOD: APRIL 15 TO MAY 14

APPLICATIONS RECEIVED AFTER MAY 14 WILL NOT BE ACCEPTED

* NO EXCEPTIONS *

Property Owners Name: TOP NOTCH MAPLE LANE LLC

Farm name / Corporation: _____

Owners Mailing Address: 14 MAPLE LANE

City: RAINSBEEK State: NY Zip: 12572

Phone #: 845-266-8207

E-mail Address: CTM41@aol.com

PARCEL INFORMATION

Town Of: CLINTON Parcel Street Address: 14 MAPLE LANE

Parcel #: 132400-6468-00-537706-0000 Parcel Acres: 9.1

(Example: 132000 - 6257 - 00 - 987436 - 0000)

Town Of: CLINTON Parcel Street Address: 20 MAPLE LANE

Parcel #: 132400-6468-00-542764-0000 Parcel Acres: 11.3

(Example: 132000 - 6257 - 00 - 987436 - 0000)

Town Of: _____ Parcel Street Address: _____

Parcel #: _____ Parcel Acres: _____

(Example: 132000 - 6257 - 00 - 987436 - 0000)

Please include my property (s) in the Dutchess County Agricultural District

Owner Name(s) (PRINT): TIMOTHY P MUNG

Signed: Timothy P Mung



Date: 4-30-2013

OFFICIAL USE ONLY

DATE RECEIVED: 5/1/13 APPROVED: ✓ DISSAPPROVED: _____

AG DIST #: 20 APPB SIGNATURE: Glenn W. Baldwin


TOWN OF CLINTON ~ PARCEL # 132400-6468-00-542764-0000



0 375 750 Feet

Produced on 5/23/2013
 Map Produced by Dutchess County
 Soil & Water Conservation District
 NOT FOR SITE SPECIFIC WORK
 ALL INFORMATION MUST BE SITE VERIFIED

Ag District - Dutchess County Real
 Property Tax Agency 2013.
 Soils - US Department of Agriculture
 (USDA) Natural Resources Conservation
 Service (NRCS) Soil Survey Geographic
 Data Base (SSURGO), 1998.
 Tax Parcels - Dutchess County Real
 Property Tax Service Agency, 2012
 Aerials2009, DC OCIS



PLEASE RETURN TO:

DUTCHESS COUNTY SOIL AND WATER CONSERVATION DISTRICT

2715 Rt.44, Suite 3

Millbrook, N.Y. 12545

Phone (845) 677-8011 ext. 3 Fax (845) 677-8354

www.dutchessswcd.org

APPLICATION OF VIABLE FARM LAND FOR INCLUSION IN DUTCHESS COUNTY
AGRICULTURAL DISTRICTS AS PER NYS AG & MARKETS LAW 25AA SECTION 303-b

APPLICATION PERIOD APRIL 15 TO MAY 14

APPLICATIONS RECEIVED AFTER MAY 14 WILL NOT BE ACCEPTED

* NO EXCEPTIONS *

Property Owners Name: HENRY, Sally Schett

Farm name / Corporation: _____

Owners Mailing Address: 73 Oak Grove Rd.

City: SPIT POINT NY State: N.Y. Zip: 12578

Phone #: 845-266-3571

E-mail Address: M75 PAINT & APL. Corp.

PARCEL INFORMATION

Town Of: CLINTON Parcel Street Address: 73 Oak Grove Rd.

Parcel #: 132400-6466-00-586683-0000 Parcel Acres: 92.45

(Example: 132000 - 6257 - 00 - 987436 - 0000)

Town Of: _____ Parcel Street Address: _____

Parcel #: _____ Parcel Acres: _____

(Example: 132000 - 6257 - 00 - 987436 - 0000)

Town Of: _____ Parcel Street Address: _____

Parcel #: _____ Parcel Acres: _____

(Example: 132000 - 6257 - 00 - 987436 - 0000)

Please include my property (s) in the Dutchess County Agricultural District

Owner Name(s) (PRINT): HENRY, Sally Schett

Signed: Sally Schett

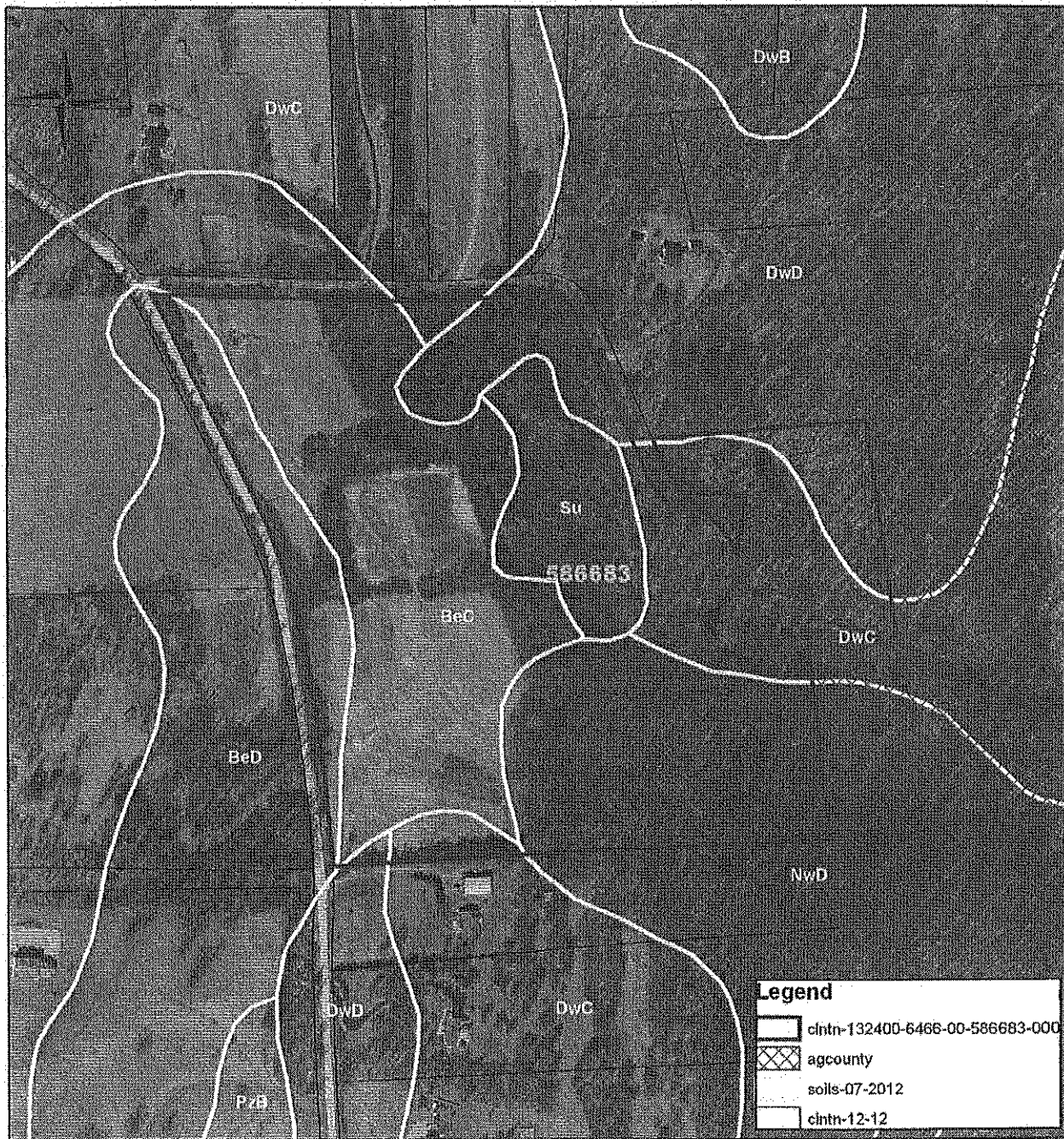
Date: 5-13-2013

OFFICIAL USE ONLY


DATE RECEIVED: 5/14/13 APPROVED: ✓ DISSAPPROVED: _____

AG DIST #: 20 AFPS SIGNATURE: Nancy W. Baldwin

TOWN OF CLINTON~ PARCEL # 132400-6466-00-586683-0000




0 400 800 Feet



Produced on 5/24/2013
Map Produced by Dutchess County
Soil & Water Conservation District
NOT FOR SITE SPECIFIC WORK
ALL INFORMATION MUST BE SITE VERIFIED

Ag District - Dutchess County Real
Property Tax Agency 2013.
Soils - US Department of Agriculture
(USDA) Natural Resources Conservation
Service (NRCS) Soil Survey Geographic
Data Base (SSURGO), 1998.
Tax Parcels - Dutchess County Real
Property Tax Service Agency, 2012
Aerials2009, DC OCIS


DUTCHESS COUNTY SOIL AND WATER CONSERVATION DISTRICT
2715 Rt.44, Suite 3
Millbrook, N.Y. 12545
Phone (845) 677-8011 ext. 3 Fax (845) 677-8354
www.dutchessswed.org

**APPLICATION OF VIABLE FARM LAND FOR INCLUSION IN DUTCHESS COUNTY
AGRICULTURAL DISTRICTS AS PER NYS AG & MARKETS LAW 25AA SECTION 303-b**

APPLICATION PERIOD APRIL 15 TO MAY 14
APPLICATIONS RECEIVED AFTER MAY 14 WILL NOT BE ACCEPTED
*** NO EXCEPTIONS ***

PLEASE RETURN TO THE ABOVE ADDRESS

Property Owners Name: Patrick J. Miglio and Ronald J. Mustello II
Farm name / Corporation: _____
Owners Mailing Address: 631 Pumpkin Lane
City: Clinton Corners State: N.Y. Zip: 12514
Phone #: (845) 242-8333
E-mail Address: PJMigs@gmail.com

PARCEL INFORMATION

Town Of: Clinton
Parcel Number: 132400-6468-00-937631-0000
(Example: 132000 - 6257 - 00 - 987436 - 0000)
Parcel Acres : 23.64

Town Of: _____
Parcel Number: _____
(Example: 132000 - 6257 - 00 - 987436 - 0000)
Parcel Acres : _____

Town Of: _____
Parcel Number: _____
(Example: 132000 - 6257 - 00 - 987436 - 0000)
Parcel Acres : _____



Please include my property (s) in the Dutchess County Agricultural District

Owner Name(s) (PRINT): Patrick J. Miglio + Ronald J. Mustello II
Signed: [Signature]
Date: 5/14/2013

OFFICIAL USE ONLY

DATE RECEIVED: 5/14/13 APPROVED: ✓ DISSAPPROVED: _____
AG DIST #: 20 AFB SIGNATURE: Harry W. Baldwin

TOWN OF CLINTON ~ PARCEL # 132400-6468-00-937631-0000



0 375 750 Feet

Produced on 5/24/213
 Map Produced by Dutchess County
 Soil & Water Conservation District
 NOT FOR SITE SPECIFIC WORK
 ALL INFORMATION MUST BE SITE VERIFIED

Ag District - Dutchess County Real
 Property Tax Agency 2013.
 Soils - US Department of Agriculture
 (USDA) Natural Resources Conservation
 Service (NRCS) Soil Survey Geographic
 Data Base (SSURGO), 1998.
 Tax Parcels - Dutchess County Real
 Property Tax Service Agency, 2012
 Aerials2009, DC OCIS

PLEASE RETURN TO:

DUTCHESS COUNTY SOIL AND WATER CONSERVATION DISTRICT

2715 Rt.44, Suite 3

Millbrook, N.Y. 12545

Phone (845) 677-8011 ext. 3 Fax (845) 677-8354

www.dutchessswcd.org

APPLICATION OF VIABLE FARM LAND FOR INCLUSION IN DUTCHESS COUNTY
AGRICULTURAL DISTRICTS AS PER NYS AG & MARKETS LAW 25AA SECTION 303-b

APPLICATION PERIOD: APRIL 15 TO MAY 14

APPLICATIONS RECEIVED AFTER MAY 14 WILL NOT BE ACCEPTED

* NO EXCEPTIONS *

Property Owners Name: Christopher Osika

Farm name / Corporation: _____

Owners Mailing Address: 12 Railroad Trail West

City: Millbrook State: NY Zip: 12545

Phone #: 973 923 5751

E-mail Address: C.OSIKA@YAHOO.COM

PARCEL INFORMATION

Town Of: Hyack Park Parcel Street Address: 129 Cream Street

Parcel #: 133200-6257-00-987436-0000 Parcel Acres: 26

(Example: 132000 - 6257 - 00 - 987436 - 0000)

Town Of: _____ Parcel Street Address: _____

Parcel #: _____ Parcel Acres: _____

(Example: 132000 - 6257 - 00 - 987436 - 0000)

Town Of: _____ Parcel Street Address: _____

Parcel #: _____ Parcel Acres: _____

(Example: 132000 - 6257 - 00 - 987436 - 0000)

Please include my property (s) in the Dutchess County Agricultural District

Owner Name(s) (PRINT): CHRISTOPHER J OSIKA


Signed: Christopher J Osika 973-923-5751

Date: 5/9/13


OFFICIAL USE ONLY

DATE RECEIVED: 5/13/13 APPROVED: ✓ DISSAPPROVED: _____
AG DIST #: 20 AFPB SIGNATURE: Marty W. Baldwin

TOWN OF HYDE PARK~ PARCEL # 133200-6264-01-465747-0000




0 550 1,100 Feet



Produced on 5/23/2013
Map Produced by Dutchess County
Soil & Water Conservation District
NOT FOR SITE SPECIFIC WORK
ALL INFORMATION MUST BE SITE VERIFIED

Ag District - Dutchess County Real
Property Tax Agency 2013.
Soils - US Department of Agriculture
(USDA) Natural Resources Conservation
Service (NRCS) Soil Survey Geographic
Data Base (SSURGO), 1998.
Tax Parcels - Dutchess County Real
Property Tax Service Agency, 2012
Aerials2009, DC OCIS



PLEASE RETURN TO:

DUTCHESS COUNTY SOIL AND WATER CONSERVATION DISTRICT

2715 Rt. 44, Suite 3

Millbrook, N.Y. 12545

Phone (845) 677-8011 ext. 3 Fax (845) 677-9354

www.dutchessswcd.org

APPLICATION OF VIABLE FARM LAND FOR INCLUSION IN DUTCHESS COUNTY
AGRICULTURAL DISTRICTS AS PER NYS AG & MARKETS LAW 25AA SECTION 303-b

APPLICATION PERIOD APRIL 15 TO MAY 14
APPLICATIONS RECEIVED AFTER MAY 14 WILL NOT BE ACCEPTED
* NO EXCEPTIONS *

Property Owners Name: Valeria Yoli, Elsie Sessler
Farm name / Corporation: Rival Farm
Owners Mailing Address: PO Box 153
City: Red Hook State: NY Zip: 12571
Phone #: (845) 758-0351
E-mail Address: vgardenia28@aol.com

PARCEL INFORMATION

Town Of: Red Hook Parcel Street Address: 230 175 Metzger Rd.
Parcel #: 134339-4272-00-570015 0000 Parcel Acres: 149.95
(Example: 132000 - 6257 - 00 - 987436 - 0000)

Town Of: _____ Parcel Street Address: _____
Parcel #: _____ Parcel Acres: _____
(Example: 132000 - 6257 - 00 - 987436 - 0000)

Town Of: _____ Parcel Street Address: _____
Parcel #: _____ Parcel Acres: _____
(Example: 132000 - 6257 - 00 - 987436 - 0000)



Please include my property (s) in the Dutchess County Agricultural District

Owner Name(s) (PRINT): Valeria Yoli
Signed: Valeria Yoli
Date: May 10, 2013

OFFICIAL USE ONLY

DATE RECEIVED: 10/13 APPROVED: ✓ DISSAPPROVED: _____
AG DIST #: 20 AFPB SIGNATURE: Harry W. B. Alderman

TOWN OF RED HOOK ~ PARCEL # 134889-6272-00-570015-0000



0 700 1,400 Feet

Produced on 5/23/2013
 Map Produced by Dutchess County
 Soil & Water Conservation District
 NOT FOR SITE SPECIFIC WORK
 ALL INFORMATION MUST BE SITE VERIFIED

Ag District - Dutchess County Real
 Property Tax Agency 2013.
 Soils - US Department of Agriculture
 (USDA) Natural Resources Conservation
 Service (NRCS) Soil Survey Geographic
 Data Base (SSURGO), 1998.
 Tax Parcels - Dutchess County Real
 Property Tax Service Agency, 2012
 Aerials 2009, DC OCIS

PLEASE RETURN TO:

DUTCHESS COUNTY SOIL AND WATER CONSERVATION DISTRICT

2715 Rt.44, Suite 3

Millbrook, N.Y. 12545

Phone (845) 677-8011 ext. 3 Fax (845) 677-8354

www.dutchessswcd.org

**APPLICATION OF VIABLE FARM LAND FOR INCLUSION IN DUTCHESS COUNTY
AGRICULTURAL DISTRICTS AS PER NYS AG & MARKETS LAW 25AA SECTION 303-b**

APPLICATION PERIOD APRIL 15 TO MAY 14

APPLICATIONS RECEIVED AFTER MAY 14 WILL NOT BE ACCEPTED

*** NO EXCEPTIONS ***

Property Owners Name: J.D. von der Lieth & Sons Inc.
Farm name / Corporation: PINE CONE ACRES LIVESTOCK
Owners Mailing Address: 410 White School House Rd
City: Rhinebeck State: N.Y. Zip: 12572
Phone #: 845 876-4511
E-mail Address: _____

PARCEL INFORMATION

Town Of: Rhinebeck Parcel Street Address: 197 Slate Quarry Rd
Parcel #: 135089-6269-00-995699-0000 Parcel Acres: 13.3
(Example: 132000 - 6257 - 00 - 987436 - 0000)

Town Of: _____ Parcel Street Address: _____
Parcel #: _____ Parcel Acres: _____
(Example: 132000 - 6257 - 00 - 987436 - 0000)

Town Of: _____ Parcel Street Address: _____
Parcel #: _____ Parcel Acres: _____
(Example: 132000 - 6257 - 00 - 987436 - 0000)

Please include my property (s) in the Dutchess County Agricultural District

Owner Name(s) (PRINT): Richard von der Lieth Pres.
J.D. von der Lieth & Sons Inc
Signed: Richard von der Lieth Pres.
Date: 4/25/13



OFFICIAL USE ONLY

DATE RECEIVED: 5/1/13 APPROVED: ✓ DISSAPPROVED: _____
AG DIST #: 20 AFPB SIGNATURE: Henry W. Baldwin

AN EQUAL OPPORTUNITY EMPLOYER

3/19/09 06/2013


TOWN OF RHINEBECK ~ PARCEL # 135089-6269-00-995699-0000



0 295 590 Feet

Produced on 5/23/2013
 Map Produced by Dutchess County
 Soil & Water Conservation District
 NOT FOR SITE SPECIFIC WORK
 ALL INFORMATION MUST BE SITE VERIFIED

Ag District - Dutchess County Real
 Property Tax Agency 2013.
 Soils - US Department of Agriculture
 (USDA) Natural Resources Conservation
 Service (NRCS) Soil Survey Geographic
 Data Base (SSURGO), 1998.
 Tax Parcels - Dutchess County Real
 Property Tax Service Agency, 2012
 Aerials2009, DC OCIS



PLEASE RETURN TO:

DUTCHESS COUNTY SOIL AND WATER CONSERVATION DISTRICT

2715 Rt.44, Suite 3

Millbrook, N.Y. 12545

Phone (845) 677-8011 ext. 3 Fax (845) 677-8354

www.dutchessswcd.org

**APPLICATION OF VIABLE FARM LAND FOR INCLUSION IN DUTCHESS COUNTY
AGRICULTURAL DISTRICTS AS PER NYS AG & MARKETS LAW 25AA SECTION 303-b**

APPLICATION PERIOD APRIL 15 TO MAY 14

APPLICATIONS RECEIVED AFTER MAY 14 WILL NOT BE ACCEPTED

*** NO EXCEPTIONS ***

Property Owners Name: WALTER AND CORINNA PARKER

Farm name / Corporation: _____

Owners Mailing Address: 98 MILLER RD #104

City: RHINEBECK State: NY Zip: 12572

Phone #: (202) 297-9197

E-mail Address: corinna.h.wc@gmail.com

PARCEL INFORMATION

Town Of: RHINEBECK Parcel Street Address: 123 DASH LANE, RHINEBECK NY

Parcel #: 135089-6371-00-741635-0000 Parcel Acres: 18.75

(Example: 132000 - 6257 - 00 - 987436 - 0000)

Town Of: _____ Parcel Street Address: _____

Parcel #: _____ Parcel Acres: _____

(Example: 132000 - 6257 - 00 - 987436 - 0000)

Town Of: _____ Parcel Street Address: _____

Parcel #: _____ Parcel Acres: _____

(Example: 132000 - 6257 - 00 - 987436 - 0000)

Please include my property (s) in the Dutchess County Agricultural District

Owner Name(s) (PRINT): WALTER AND CORINNA PARKER

Signed: [Signature]

Date: 5/19/13

OFFICIAL USE ONLY



DATE RECEIVED: 5/19/13 APPROVED: [Signature] DISSAPPROVED: _____

AG DIST #: 20 ATPB SIGNATURE: [Signature]

AN EQUAL OPPORTUNITY EMPLOYER

EDITION 06/2011

TOWN OF RHINEBECK ~ PARCEL # 135089-6371-00-741635-0000



0 500 1,000 Feet

Produced on 5/23/2013
 Map Produced by Dutchess County
 Soil & Water Conservation District
 NOT FOR SITE SPECIFIC WORK
 ALL INFORMATION MUST BE SITE VERIFIED

Ag District - Dutchess County Real
 Property Tax Agency 2013.
 Soils - US Department of Agriculture
 (USDA) Natural Resources Conservation
 Service (NRCS) Soil Survey Geographic
 Data Base (SSURGO), 1998.
 Tax Parcels - Dutchess County Real
 Property Tax Service Agency, 2012
 Aerials2009, DC OCIS

checked 5/29/13
4/28/13

PLEASE RETURN TO:

DUTCHESS COUNTY SOIL AND WATER CONSERVATION DISTRICT
2715 Rt. 44, Suite 3
Millbrook, N.Y. 12545
Phone (845) 677-8011 ext. 3 Fax (845) 677-8061
www.dutchessswcd.org

APPLICATION OF VIABLE FARM LAND FOR INCLUSION IN DUTCHESS COUNTY
AGRICULTURAL DISTRICTS AS PER NYS AG & MARKET'S LAW 25AA SECTION 303-b

APPLICATION PERIOD: APRIL 15 TO MAY 14
APPLICATIONS RECEIVED AFTER MAY 14 WILL NOT BE ACCEPTED
* NO EXCEPTIONS *

Property Owners Name: Roy Seidenberg + Christina Shen
Farm name / Corporation: 594 Skunks Misery Rd
MILLERTON NY 12546
Owners Mailing Address: 316 W. 79th St 3W
City: NY State: NY Zip: 10024
Phone #: 917 232 8085
E-mail Address: OYSTER @ aol.com

PARCEL INFORMATION

Town Of: Pine Plains Parcel Street Address: 594 Skunks Misery Rd
Parcel #: 134200 - 7171-00-071774-0000 Parcel Acres: 17.49
(Example: 132000 - 6257 - 00 - 987436 - 0000)

Town Of: Miller Tm Parcel Street Address: 594 Skunks Misery Rd.
Parcel #: ~~133889~~ 133889 - 7171-00-132770-0000 Parcel Acres: 16.22
(Example: 132000 - 6257 - 00 - 987436 - 0000)

Town Of: _____ Parcel Street Address: _____
Parcel #: _____ Parcel Acres: _____
(Example: 132000 - 6257 - 00 - 987436 - 0000)


Please include my property (s) in the Dutchess County Agricultural District

Owner Name(s) (PRINT): (above)
Signed: [Signature] FYI I don't know if I need
to fill these out as I will
qualify for the 2014 roll.
Date: May 2013
my cell 917 232-8085


OFFICIAL USE ONLY

DATE RECEIVED: 5/1 APPROVED: [Signature] DISSAPPROVED: _____
AG DIST #: 21 AFPB SIGNATURE: Harry W. Baldern

TOWN OF PINE PLAINS ~ PARCEL # 134200-7171-00-071774-0000




0 375 750 Feet




Produced on 5/24/2013
Map Produced by Dutchess County
Soil & Water Conservation District
NOT FOR SITE SPECIFIC WORK
ALL INFORMATION MUST BE SITE VERIFIED

Ag District - Dutchess County Real
Property Tax Agency 2013.
Soils - US Department of Agriculture
(USDA) Natural Resources Conservation
Service (NRCS) Soil Survey Geographic
Data Base (SSURGO), 1998.
Tax Parcels - Dutchess County Real
Property Tax Service Agency, 2012
Aerials2009, DC OCIS

TOWN OF NORTH EAST~ PARCEL # 133889-7171-00-132770-0000



0 375 750 Feet



Produced on 5/24/2013
 Map Produced by Dutchess County
 Soil & Water Conservation District
 NOT FOR SITE SPECIFIC WORK
 ALL INFORMATION MUST BE SITE VERIFIED

Ag District - Dutchess County Real
 Property Tax Agency 2013.
 Soils - US Department of Agriculture
 (USDA) Natural Resources Conservation
 Service (NRCS) Soil Survey Geographic
 Data Base (SSURGO), 1998.
 Tax Parcels - Dutchess County Real
 Property Tax Service Agency, 2012
 Aerials2009, DC OCIS

PLEASE RETURN TO:

DUTCHESS COUNTY SOIL AND WATER CONSERVATION DISTRICT

2715 Route 44, Suite 3

Millbrook, N.Y. 12545

Phone (845) 677-8011 ext. 3 Fax (845) 677-8354

www.dutchessswcd.org

APPLICATION OF VIABLE FARM LAND FOR INCLUSION IN DUTCHESS COUNTY
AGRICULTURAL DISTRICTS AS PER NYS AG & MARKETS LAW 25AA SECTION 303-b

APPLICATION PERIOD APRIL 15 TO MAY 14

APPLICATIONS RECEIVED AFTER MAY 14 WILL NOT BE ACCEPTED

* NO EXCEPTIONS *

Property Owners Name: Carlton Varney / Sebastian Varney

Farm name / Corporation: ~~Hutchinson~~ H; Harriale Farms

Owners Mailing Address: 258 Hicks Hill Rd.

City: Stanfordville State: NY Zip: 12581

Phone #: 917 838 7555

E-mail Address: SebVarney@gmail.com

PARCEL INFORMATION

Town Of: Stanfordville Parcel Street Address: 258 Hicks Hill Rd

Parcel #: 134200-6170-00-075805-0000 Parcel Acres: 155

(Example: 132000 - 6257 - 00 - 987436 - 0000)

Town Of: _____ Parcel Street Address: _____

Parcel #: _____ Parcel Acres: _____

(Example: 132000 - 6257 - 00 - 987436 - 0000)

Town Of: _____ Parcel Street Address: _____

Parcel #: _____ Parcel Acres: _____

(Example: 132000 - 6257 - 00 - 987436 - 0000)

Please include my property (s) in the Dutchess County Agricultural District

Owner Name(s) (PRINT): Carlton Varney

Signed: _____



Date: _____

OFFICIAL USE ONLY

DATE RECEIVED: 4/15/05 APPROVED: ✓ DISSAPPROVED: _____

AGDIST #: 21 AEPB SIGNATURE: Harry W. Baldwin

TOWN OF PINE PLAINS ~ PARCEL # 134200-6770-00-075805-0000



0 600 1,200 Feet

Produced on 5/24/2013
Map Produced by Dutchess County
Soil & Water Conservation District
NOT FOR SITE SPECIFIC WORK
ALL INFORMATION MUST BE SITE VERIFIED

Ag District - Dutchess County Real
Property Tax Agency 2013.
Soils - US Department of Agriculture
(USDA) Natural Resources Conservation
Service (NRCS) Soil Survey Geographic
Data Base (SSURGO), 1998.
Tax Parcels - Dutchess County Real
Property Tax Service Agency, 2012
Aerials2009, DC OCIS

PLEASE RETURN TO:

DUTCHESS COUNTY SOIL AND WATER CONSERVATION DISTRICT
2715 Rt. 44, Suite A
Millbrook, N.Y. 12545
Phone (845) 677-8011 ext. 3 Fax (845) 677-8054
www.dutchessswcd.org

APPLICATION OF VIABLE FARM LAND FOR INCLUSION IN DUTCHESS COUNTY
AGRICULTURAL DISTRICTS AS PER NYS AG & MARKETS LAW 25AA SECTION 303-b

APPLICATION PERIOD APRIL 15 TO MAY 14
APPLICATIONS RECEIVED AFTER MAY 14 WILL NOT BE ACCEPTED
* NO EXCEPTIONS *

Property Owners Name: Alexandra Penachio, Katherine Hrabsky

Farm name / Corporation: LAUGHING GOAT FARM

Owners Mailing Address: 1052 N ANSON RD

City: STANFORDVILLE State: NY Zip: 12581

Phone #: 914 299 9377

E-mail Address: ykrketh@gmail.com

PARCEL INFORMATION

Town Of: STANFORDVILLE Parcel Street Address: 1052 N ANSON RD

Parcel #: 135200-6257-00-192109 Parcel Acres: 1.1

(Example: 132000 - 6257 - 00 - 987436 - 0000)

Town Of: _____ Parcel Street Address: _____

Parcel #: _____ Parcel Acres: _____

(Example: 132000 - 6257 - 00 - 987436 - 0000)

Town Of: _____ Parcel Street Address: _____

Parcel #: _____ Parcel Acres: _____

(Example: 132000 - 6257 - 00 - 987436 - 0000)

Please include my property (s) in the Dutchess County Agricultural District

Owner Name(s) (PRINT): Alexandra Penachio, Katherine Hrabsky



Signed: [Signature] Kenneth

Date: APRIL 30, 2013

OFFICIAL USE ONLY

DATE RECEIVED: 5/1/13 APPROVED: [Signature] DISSAPPROVED: _____
AG DIST #: 21 AFPB SIGNATURE: Harry W. Baldwin

TOWN OF STANFORD~ PARCEL # 135200-00-6767-00-192609-0000



0 250 500 Feet

Produced on 5/22/2013
 Map Produced by Dutchess County
 Soil & Water Conservation District
 NOT FOR SITE SPECIFIC WORK
 ALL INFORMATION MUST BE SITE VERIFIED

Ag District - Dutchess County Real
 Property Tax Agency 2013.
 Soils - US Department of Agriculture
 (USDA) Natural Resources Conservation
 Service (NRCS) Soil Survey Geographic
 Data Base (SSURGO), 1998.
 Tax Parcels - Dutchess County Real
 Property Tax Service Agency, 2012
 Aerials2009, DC OCIS

PLEASE RETURN TO:

DUTCHESS COUNTY SOIL AND WATER CONSERVATION DISTRICT

2715 Rt.44, Suite 3

Millbrook, N.Y. 12545

Phone (845) 677-8011 ext. 3 Fax (845) 677-8354

www.dutchessawcd.org

APPLICATION OF VIABLE FARM LAND FOR INCLUSION IN DUTCHESS COUNTY
AGRICULTURAL DISTRICTS AS PER NYS AG & MARKETS LAW 25AA SECTION 303-b

APPLICATION PERIOD APRIL 15 TO MAY 14

APPLICATIONS RECEIVED AFTER MAY 14 WILL NOT BE ACCEPTED* NO EXCEPTIONS *Property Owners Name: Dean Ryder, Marigrace Blanks, Wayne Ryder, Trusts of
Leland RyderFarm name / Corporation: Erlinger FarmOwners Mailing Address: P.O. Box 10City: CarmelState: NYZip: 10512Phone #: (845) 225-3688E-mail Address: deanr@bestweb.netPARCEL INFORMATIONTown Of: East Fishkill Parcel Street Address: 140 Hidden Acres RoadParcel #: 1 3 2 8 0 0 - 6 5 5 5 - 0 0 - 9 2 5 3 4 9 - 0 0 0 0 Parcel Acres: 140.2

(Example: 132000 - 6257 - 00 - 987436 - 0000)

Town Of: East Fishkill Parcel Street Address: 215 Hidden Acres RoadParcel #: 1 3 2 8 0 0 - 6 5 5 5 - 0 0 - 6 7 7 1 7 4 - 0 0 0 0 Parcel Acres: 594.8

(Example: 132000 - 6257 - 00 - 987436 - 0000)

Town Of: East Fishkill Parcel Street Address: 180 Hidden Acres RoadParcel #: 1 3 2 8 0 0 - 6 5 5 5 - 0 0 - 9 3 0 2 5 0 - 0 0 0 0 Parcel Acres: 2.90



(Example: 132000 - 6257 - 00 - 987436 - 0000)

Please include my property (s) in the Dutchess County Agricultural DistrictOwner Name(s) (PRINT): Dean RyderSigned: Dean RyderDate: 5/10/2013OFFICIAL USE ONLYDATE RECEIVED: 5/10/2013APPROVED: [Signature]DISAPPROVED: [Signature]AG LIST # 123APPR SIGNATURE: [Signature]DATE: 5/10/2013

AN EQUAL OPPORTUNITY EMPLOYER

BOTHEN 10-2011

TOWN OF EAST FISHKILL~ PARCEL #132800-6555-00-925349-0000


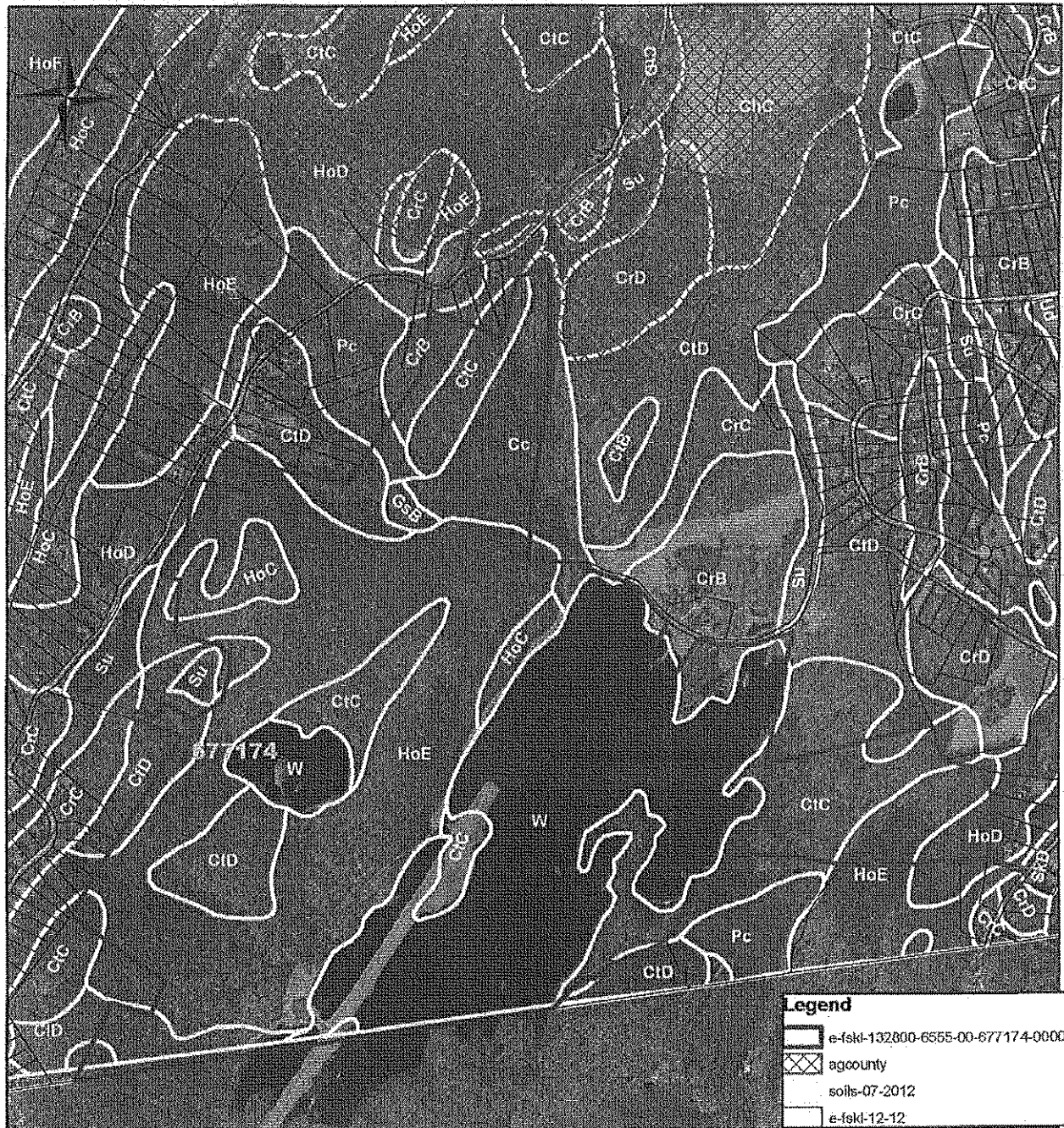


0 337.5 675 Feet

Produced on 5/24/2013
 Map Produced by Dutchess County
 Soil & Water Conservation District
 NOT FOR SITE SPECIFIC WORK
 ALL INFORMATION MUST BE SITE VERIFIED

Ag District - Dutchess County Real
 Property Tax Agency 2013.
 Soils - US Department of Agriculture
 (USDA) Natural Resources Conservation
 Service (NRCS) Soil Survey Geographic
 Data Base (SSURGO), 1998.
 Tax Parcels - Dutchess County Real
 Property Tax Service Agency, 2012
 Aerials2009, DC OCIS

TOWN OF EAST FISHKILL~ PARCEL #132800-6555-00-677174-0000




0 750 1,500 Feet

Produced on 5/24/2013
Map Produced by Dutchess County
Soil & Water Conservation District
NOT FOR SITE SPECIFIC WORK
ALL INFORMATION MUST BE SITE VERIFIED

Ag District - Dutchess County Real
Property Tax Agency 2013.
Soils - US Department of Agriculture
(USDA) Natural Resources Conservation
Service (NRCS) Soil Survey Geographic
Data Base (SSURGO), 1998.
Tax Parcels - Dutchess County Real
Property Tax Service Agency, 2012
Aerials2009, DC OCIS


TOWN OF EAST FISHKILL~ PARCEL #132800-6555-00-930250-0000



0 125 250 Feet

Produced on 5/24/2013
 Map Produced by Dutchess County
 Soil & Water Conservation District
 NOT FOR SITE SPECIFIC WORK
 ALL INFORMATION MUST BE SITE VERIFIED

Ag District - Dutchess County Real
 Property Tax Agency 2013.
 Soils - US Department of Agriculture
 (USDA) Natural Resources Conservation
 Service (NRCS) Soil Survey Geographic
 Data Base (SSURGO), 1998.
 Tax Parcels - Dutchess County Real
 Property Tax Service Agency, 2012
 Aerials2009, DC OCIS



PLEASE RETURN TO:

DUTCHESS COUNTY SOIL AND WATER CONSERVATION DISTRICT

2715 Rt.44, Suite 3

Millbrook, N.Y. 12545

Phone (845) 677-8011 ext. 3 Fax (845) 677-8354

www.dutchessswcd.org

APPLICATION OF VIABLE FARM LAND FOR INCLUSION IN DUTCHESS COUNTY
AGRICULTURAL DISTRICTS AS PER NYS AG & MARKETS LAW 25AA SECTION 303-b

APPLICATION PERIOD APRIL 15 TO MAY 14

APPLICATIONS RECEIVED AFTER MAY 14 WILL NOT BE ACCEPTED

* NO EXCEPTIONS *

Property Owners Name: CARL & KAREN EYLER
Farm name / Corporation: KALIA'S MICKYWAY FARM
Owners Mailing Address: 14 HARRIGAN ROAD
City: HOPEVELL JUNCTION State: NY Zip: 12533
Phone #: 845 572-2244
E-mail Address: Carl.Eyler@eymuck.com

PARCEL INFORMATION

Town Of: EAST FISHKILL Parcel Street Address: 14 HARRIGAN ROAD
Parcel #: 132800-4456-01-395785-0000 Parcel Acres: 10.6
(Example: 132000 - 6257 - 00 - 987436 - 0000)

Town Of: _____ Parcel Street Address: _____
Parcel #: _____ Parcel Acres: _____
(Example: 132000 - 6257 - 00 - 987436 - 0000)

Town Of: _____ Parcel Street Address: _____
Parcel #: _____ Parcel Acres: _____
(Example: 132000 - 6257 - 00 - 987436 - 0000)



Please include my property (s) in the Dutchess County Agricultural District

Owner Name(s) (PRINT): CARL EYLER KAREN EYLER
Signed: Carl Eyler Karen Eyler
Date: 5-10-2013

OFFICIAL USE ONLY

DATE RECEIVED: 5/11/13 APPROVED: [Signature] DISAPPROVED: _____
AG DIST #: 22 APFB SIGNATURE: Gary A. Ballman


TOWN OF EAST FISHKILL ~ PARCEL # 132800-6456-01-395785-0000



0 375 750 Feet

Produced on 5/24/2013
 Map Produced by Dutchess County
 Soil & Water Conservation District
 NOT FOR SITE SPECIFIC WORK
 ALL INFORMATION MUST BE SITE VERIFIED

Ag District - Dutchess County Real
 Property Tax Agency 2013.
 Soils - US Department of Agriculture
 (USDA) Natural Resources Conservation
 Service (NRCS) Soil Survey Geographic
 Data Base (SSURGO), 1998.
 Tax Parcels - Dutchess County Real
 Property Tax Service Agency, 2012
 Aerials2009, DC OCIS



PLEASE RETURN TO:

DUTCHESS COUNTY SOIL AND WATER CONSERVATION DISTRICT

2715 Rt.44, Suite 3

Millbrook, N.Y. 12545

Phone (845) 677-8011 ext. 3 Fax (845) 677-8354

www.dutchessswd.org

**APPLICATION OF VIABLE FARM LAND FOR INCLUSION IN DUTCHESS COUNTY
AGRICULTURAL DISTRICTS AS PER NYS AG & MARKETS LAW 25AA SECTION 303-b**

APPLICATION PERIOD APRIL 15 TO MAY 14

APPLICATIONS RECEIVED AFTER MAY 14 WILL NOT BE ACCEPTED

*** NO EXCEPTIONS ***

Property Owners Name: Al Rabasco
Farm name / Corporation: Rabco Farms
Owners Mailing Address: PO Box 468
City: Pleasant Valley State: NY Zip: 12540
Phone #: 845.322.6955
E-mail Address: Rabcoconst@optonline.net

PARCEL INFORMATION

Town Of: Wappinger Parcel Street Address: Airport Drive
Parcel #: 135689-6259-04-870494-0000 Parcel Acres: 10
(Example: 132000 - 6257 - 00 - 987436 - 0000)

Town Of: _____ Parcel Street Address: _____
Parcel #: _____ Parcel Acres: _____
(Example: 132000 - 6257 - 00 - 987436 - 0000)

Town Of: _____ Parcel Street Address: _____
Parcel #: _____ Parcel Acres: _____
(Example: 132000 - 6257 - 00 - 987436 - 0000)

Please include my property (s) in the Dutchess County Agricultural District

Owner Name(s) (PRINT): Al Rabasco
Signed: [Signature]
Date: 9/26/13

OFFICIAL USE ONLY

DATE RECEIVED: 9/26/13 APPROVED: [Signature] DISAPPROVED: _____
AG DIST #: 22 ATPB SIGNATURE: Garry W. Baldwin

**** APPLICANT PLEASE FILL OUT BELOW ****
INFORMATION FOR IN AGENCY USE ONLY

NY State Department of Agriculture & Markets ~ AGRICULTURE DISTRICT REVIEW WORKSHEET

This information is required of the agricultural landowner whose lands are within an agricultural district which is subject to a review or landowners who wish to be included in the district. The information obtained from this form will be used by the county in determining the significance and viability of agriculture within the review district and modifications to it, if any

Number of Parcels in Dutchess County Ag district

4 Dist 20 - Rhinebeck, Red Hook, Clinton, Hyde Park, Milan, Pleasant Valley
 Dist 21 - Pine Plains, Stanford, Northeast, Washington, Amenia
3 Dist 22 - Poughkeepsie, Lagrange, Wappingers Falls, East Fishkill
 Dist 23 - Union Vale, Beckman, Dover, Pawling

Please Check One:

☒ Farmer
 (owner/operator/leasee)

☐ Non Farmer
 (landowner)

Farm description

97.6 Number of acres Owned as part of your farm
60 Number of acres Cropped as part of your farm
 Number of acres Rented and farmed (from another landowner as part of the subject farm)

List FARMER / OPERATOR / LEASEE



<u>Total Farm Operation</u>	
Type	Acres or # of animals
Aquaculture	_____
Cash Crop (grain)	_____
Christmas Trees	_____
Hay	<u>191.43</u>
Horse Boarding	_____
Hort. Specialties	_____
Livestock	
Beef	<u>35.5</u>
Dairy	_____
Poultry	_____
Goats	_____
Hogs	_____
Horse	<u>26.6</u>
Llama /Alpaca	_____
Sheep	_____
Orchard	_____
Sugarbush	_____
Vegetable	_____
Vineyard	_____
*Other (specify)	_____

*If other is selected be specific, just checking other does not qualify

<u>Estimated Annual Gross farm Sales</u>	
Check One	
Below \$ 10,000	_____
\$10,000 to \$ 39,999	<input checked="" type="checkbox"/>
\$ 40,000 to \$99,999	_____
\$ 100,000 to \$ 199,999	_____
\$ 200,000 to \$ 499,999	_____
Over \$ 500,000	_____

<u>Capital Investments Over Past 7 Years - Check One</u>	
Below \$ 10,000	_____
\$ 10,000 to \$ 39,999	<input checked="" type="checkbox"/>
\$ 40,000 to \$ 99,999	<input checked="" type="checkbox"/>
\$ 100,000 to \$199,999	_____
Over \$ 200,000	_____

TOWN OF WAPPINGER ~ PARCEL# 135689-6259-04-870494-0000



Produced on 5/22/2013
 Map Produced by Dutchess County
 Soil & Water Conservation District
 NOT FOR SITE SPECIFIC WORK
 ALL INFORMATION MUST BE SITE VERIFIED

Ag District - Dutchess County Real
 Property Tax Agency 2013.
 Soils - US Department of Agriculture
 (USDA) Natural Resources Conservation
 Service (NRCS) Soil Survey Geographic
 Data Base (SSURGO), 1998.
 Tax Parcels - Dutchess County Real
 Property Tax Service Agency, 2012
 Aerials2009, DC OCIS

PLEASE RETURN TO:

DUTCHESS COUNTY SOIL AND WATER CONSERVATION DISTRICT

2715 Rt. 44, Suite 3

Millbrook, N.Y. 12545

Phone (845) 677-8011 ext. 3 Fax (845) 677-8354

www.dutchessswcd.org

APPLICATION OF VIABLE FARM LAND FOR INCLUSION IN DUTCHESS COUNTY
AGRICULTURAL DISTRICTS AS PER NYS AG & MARKETS LAW 25AA SECTION 303-b

APPLICATION PERIOD APRIL 15 TO MAY 14

APPLICATIONS RECEIVED AFTER MAY 14 WILL NOT BE ACCEPTED

* NO EXCEPTIONS *

Property Owners Name: MARIO A. VILARDI
Farm name / Corporation: LIT V FARM
Owners Mailing Address: 308 BARKER TOWN RD
City: FISHKILL State: N.Y. Zip: 12524
Phone #: 845-831-3535
E-mail Address: MVILARDI@DENRDOCTOR.COM

PARCEL INFORMATION

Town Of: Wappingers Parcel Street Address: Valentine Drive
Parcel #: 135689-6156-01-344698-0000 Parcel Acres: 10
(Example: 132000 - 6257 - 00 - 987436 - 0000)

Town Of: Wappingers Parcel Street Address: _____
Parcel #: 135689-6156-01-253639-0000 Parcel Acres: 16
(Example: 132000 - 6257 - 00 - 987436 - 0000)

Town Of: Wappingers Parcel Street Address: 2103 Rt 300, WATKILL
Parcel #: _____ Parcel Acres: 34
(Example: 132000 - 6257 - 00 - 987436 - 0000)



Please include my property (s) in the Dutchess County Agricultural District

Owner Name(s) (PRINT): MARIO A. VILARDI
Signed: [Signature]
Date: 5/6/13

OFFICIAL USE ONLY

DATE RECEIVED: 5/13/13 APPROVED: [Signature] DISSAPPROVED: _____
AG DIST #: 22 AFPB SIGNATURE: Garry W. Baldwin

TOWN OF WAPPINGER ~ PARCEL # 135689-6156-01-344698-0000



0 337.5 675 Feet


Produced on 5/23/2013
Map Produced by Dutchess County
Soil & Water Conservation District
NOT FOR SITE SPECIFIC WORK
ALL INFORMATION MUST BE SITE VERIFIED

Ag District - Dutchess County Real
Property Tax Agency 2013.
Soils - US Department of Agriculture
(USDA) Natural Resources Conservation
Service (NRCS) Soil Survey Geographic
Data Base (SSURGO), 1998.
Tax Parcels - Dutchess County Real
Property Tax Service Agency, 2012
Aerials2009, DC OCIS

TOWN OF WAPPINGER ~ PARCEL # 135689-6156-01-253639-0000




0 600 1,200 Feet



Produced on 5/23/2013
 Map Produced by Dutchess County
 Soil & Water Conservation District
 NOT FOR SITE SPECIFIC WORK
 ALL INFORMATION MUST BE SITE VERIFIED

Ag District - Dutchess County Real
 Property Tax Agency 2013.
 Soils - US Department of Agriculture
 (USDA) Natural Resources Conservation
 Service (NRCS) Soil Survey Geographic
 Data Base (SSURGO), 1998.
 Tax Parcels - Dutchess County Real
 Property Tax Service Agency, 2012
 Aerials 2009, DC OCIS



PLEASE RETURN TO:

DUTCHESS COUNTY SOIL AND WATER CONSERVATION DISTRICT

2715 Rt.44, Suite 3

Millbrook, N.Y. 12545

Phone (845) 677-8011 ext. 3 Fax (845) 677-8354

www.dutchessswcd.org

**APPLICATION OF VIABLE FARM LAND FOR INCLUSION IN DUTCHESS COUNTY
AGRICULTURAL DISTRICTS AS PER NYS AG & MARKETS LAW 25AA SECTION 303-b**

APPLICATION PERIOD APRIL 15 TO MAY 14

APPLICATIONS RECEIVED AFTER MAY 14 WILL NOT BE ACCEPTED

*** NO EXCEPTIONS ***

Property Owners Name:

SCHMIDT / PARISEAU

Farm name / Corporation:

SCHMIDT / PARISEAU

Owners Mailing Address:

146 DIDDLE RD

City: WAPPINGER

State: NY

Zip: 12590

Phone #:

845-206-7543

E-mail Address:

OHANA_FARMS@YAHOO.COM

PARCEL INFORMATION

Town Of:

WAPPINGER

Parcel Street Address:

146 DIDDLE RD

Parcel #:

135689-6359-02-659512-0000

Parcel Acres: 2

(Example: 132000 - 6257 - 00 - 987436 - 0000)

Town Of:

Parcel Street Address:

Parcel #:

Parcel Acres:

(Example: 132000 - 6257 - 00 - 987436 - 0000)

Town Of:

Parcel Street Address:

Parcel #:

Parcel Acres:

(Example: 132000 - 6257 - 00 - 987436 - 0000)

Please include my property (s) in the Dutchess County Agricultural District

Owner Name(s) (PRINT):

JERRY SCHMIDT

Signed:

[Signature]

Date:

4/29/13

OFFICIAL USE ONLY

DATE RECEIVED

APPROVED

DISAPPROVED



AG DIST #

ATPD SIGNATURE

AN EQUAL OPPORTUNITY EMPLOYER

EDITION 06/2011


TOWN OF WAPPINGER ~ PARCEL #135689-6359-02-659517-0000



0 250 500 Feet

Produced on 5/24/2013
 Map Produced by Dutchess County
 Soil & Water Conservation District
 NOT FOR SITE SPECIFIC WORK
 ALL INFORMATION MUST BE SITE VERIFIED

Ag District - Dutchess County Real
 Property Tax Agency 2013.
 Soils - US Department of Agriculture
 (USDA) Natural Resources Conservation
 Service (NRCS) Soil Survey Geographic
 Data Base (SSURGO), 1998.
 Tax Parcels - Dutchess County Real
 Property Tax Service Agency, 2012
 Aerials2009, DC OCIS



PLEASE RETURN TO:

DUTCHESS COUNTY SOIL AND WATER CONSERVATION DISTRICT

2715 Rt.44, Suite 3

Millbrook, N.Y. 12545

Phone (845) 677-8011 ext. 3 Fax (845) 677-8354

www.dutchessswcd.org

**APPLICATION OF VIABLE FARM LAND FOR INCLUSION IN DUTCHESS COUNTY
AGRICULTURAL DISTRICTS AS PER NYS AG & MARKETS LAW 25AA SECTION 303-b**

APPLICATION PERIOD APRIL 15 TO MAY 14

APPLICATIONS RECEIVED AFTER MAY 14 WILL NOT BE ACCEPTED

*** NO EXCEPTIONS ***

Property Owners Name:

SCHMIDT / PARISEAU

Farm name / Corporation:

LAWRENCE PARISEAU

Owners Mailing Address:

144 DIDDLE RD

City: WAPPENGER

State: NY

Zip: 12590

Phone #:

845-206-7543

E-mail Address:

CHANA-FARM@YAHOO.COM

PARCEL INFORMATION

Town Of:

WAPPENGER

Parcel Street Address:

144 DIDDLE RD

Parcel #:

135689-6359-04-695420-0000

Parcel Acres:

27.2

(Example: 132000 - 6257 - 00 - 987436 - 0000)

Town Of:

Parcel Street Address:

Parcel #:

Parcel Acres:

(Example: 132000 - 6257 - 00 - 987436 - 0000)

Town Of:

Parcel Street Address:

Parcel #:

Parcel Acres:

(Example: 132000 - 6257 - 00 - 987436 - 0000)

Please include my property (s) in the Dutchess County Agricultural District

Owner Name(s) (PRINT):

JERRY SCHMIDT

Signed:

Jerry Schmidt

Date:

4/29/13

OFFICIAL USE ONLY

DATE RECEIVED: 5/14/13

APPROVED: [Signature]

DISAPPROVED: [Signature]

AG DIST #:



ATPB SIGNATURE:

Blair W. Baldwin

AN EQUAL OPPORTUNITY EMPLOYER

EDITION 06/2011

TOWN OF WAPPINGER ~ PARCEL #135689-6359-04-695420-0000



0 420 840 Feet

Produced on 5/24/2013
 Map Produced by Dutchess County
 Soil & Water Conservation District
 NOT FOR SITE SPECIFIC WORK
 ALL INFORMATION MUST BE SITE VERIFIED

Ag District - Dutchess County Real
 Property Tax Agency 2013.
 Soils - US Department of Agriculture
 (USDA) Natural Resources Conservation
 Service (NRCS) Soil Survey Geographic
 Data Base (SSURGO), 1998.
 Tax Parcels - Dutchess County Real
 Property Tax Service Agency, 2012
 Aerials2009, DC OCIS

PLEASE RETURN TO:

DUTCHESS COUNTY SOIL AND WATER CONSERVATION DISTRICT

2715 Rt.44, Suite 3

Millbrook, N.Y. 12545

Phone (845) 677-8011 ext. 3 Fax (845) 677-8354

www.dutchessswcd.org

**APPLICATION OF VIABLE FARM LAND FOR INCLUSION IN DUTCHESS COUNTY
AGRICULTURAL DISTRICTS AS PER NYS AG & MARKETS LAW 25AA SECTION 303-b**

**APPLICATION PERIOD APRIL 15 TO MAY 14
APPLICATIONS RECEIVED AFTER MAY 14 WILL NOT BE ACCEPTED
* NO EXCEPTIONS ***

Property Owners Name: Wanda Carvalho
Farm name / Corporation: _____
Owners Mailing Address: 61 Walker Road
City: Harwell Junction State: New York Zip: 12533
Phone #: 845-223-4973
E-mail Address: wcarvalho7@aol.com

PARCEL INFORMATION

Town Of: Beekman Parcel Street Address: 239 Hynes Rd.
Parcel #: 132200-6759-00-788612-0000 Parcel Acres: 9.32
(Example: 132000 - 6257 - 00 - 987436 - 0000)

Town Of: _____ Parcel Street Address: _____
Parcel #: _____ Parcel Acres: _____
(Example: 132000 - 6257 - 00 - 987436 - 0000)

Town Of: _____ Parcel Street Address: _____
Parcel #: _____ Parcel Acres: _____
(Example: 132000 - 6257 - 00 - 987436 - 0000)



Please include my property (s) in the Dutchess County Agricultural District

Owner Name(s) (PRINT): Wanda Carvalho
Signed: Wanda Carvalho
Date: 4/19/13

OFFICIAL USE ONLY

DATE RECEIVED: 4/19/13 APPROVED: ✓ DISSAPPROVED: _____
AG DIST #: 23 AFB SIGNATURE: Harry W. Baldwin

TOWN OF BEEKMAN~ PARCEL # 132200-6759-00-788612-0000



0 250 500 Feet

Produced on 5/21/2013
 Map Produced by Dutchess County
 Soil & Water Conservation District
 NOT FOR SITE SPECIFIC WORK
 ALL INFORMATION MUST BE SITE VERIFIED

Ag District - Dutchess County Real
 Property Tax Agency 2013.
 Soils - US Department of Agriculture
 (USDA) Natural Resources Conservation
 Service (NRCS) Soil Survey Geographic
 Data Base (SSURGO), 1998.
 Tax Parcels - Dutchess County Real
 Property Tax Service Agency, 2012
 Aerials2009, DC OCIS

PLEASE RETURN TO:

DUTCHESS COUNTY SOIL AND WATER CONSERVATION DISTRICT

2715 Rt. 44, Suite 3

Millbrook, N.Y. 12545

Phone (845) 677-8011 ext. 3 Fax (845) 677-8354

www.dutchessswcd.org

APPLICATION OF VIABLE FARM LAND FOR INCLUSION IN DUTCHESS COUNTY
AGRICULTURAL DISTRICTS AS PER NYS AG & MARKETS LAW 25AA SECTION 303-b

APPLICATION PERIOD APRIL 15 TO MAY 14

APPLICATIONS RECEIVED AFTER MAY 14 WILL NOT BE ACCEPTED

* NO EXCEPTIONS *

Property Owners Name: James & G.M. Mullen

Farm name / Corporation: Temp Rope Farm

Owners Mailing Address: 878 Berkshire Rd

City: Wingdale State: NY Zip: 12594

Phone #: 845 832 0462

E-mail Address: TempRopeFarm@aol.com

PARCEL INFORMATION

Town Of: Dover Parcel Street Address: 878 Berkshire Rd

Parcel #: 132600-7160-00-551688-00 Parcel Acres: 7.1

(Example: 132000 - 6257 - 00 - 987436 - 0000)

Town Of: _____ Parcel Street Address: _____

Parcel #: _____ Parcel Acres: _____

(Example: 132000 - 6257 - 00 - 987436 - 0000)

Town Of: _____ Parcel Street Address: _____

Parcel #: _____ Parcel Acres: _____

(Example: 132000 - 6257 - 00 - 987436 - 0000)

Please include my property (s) in the Dutchess County Agricultural District

Owner Name(s) (PRINT): James Mullen & G.M. Mullen

Signed: James Mullen G.M. Mullen



Date: 4-23-13

OFFICIAL USE ONLY

DATE RECEIVED: 4/23/13 APPROVED: ✓ DISSAPPROVED: _____

AG DIST #: 23 AFPB SIGNATURE: Harry W. Baldani


TOWN OF DOVER~ PARCEL # 132600-7160-00-551689-0000



0 250 500 Feet

Produced on 5/22/2013
Map Produced by Dutchess County
Soil & Water Conservation District
NOT FOR SITE SPECIFIC WORK
ALL INFORMATION MUST BE SITE VERIFIED

Ag District - Dutchess County Real
Property Tax Agency 2013.
Soils - US Department of Agriculture
(USDA) Natural Resources Conservation
Service (NRCS) Soil Survey Geographic
Data Base (SSURGO), 1998.
Tax Parcels - Dutchess County Real
Property Tax Service Agency, 2012
Aerials2009, DC OCIS



PLEASE RETURN TO:

DUTCHESS COUNTY SOIL AND WATER CONSERVATION DISTRICT

2715 Rt.44, Suite 3

Millbrook, N.Y. 12545

Phone (845) 677-8011 ext. 3 Fax (845) 677-8354

www.dutchessswcd.org

**APPLICATION OF VIABLE FARM LAND FOR INCLUSION IN DUTCHESS COUNTY
AGRICULTURAL DISTRICTS AS PER NYS AG & MARKETS LAW 25AA SECTION 303-b**

APPLICATION PERIOD APRIL 15 TO MAY 14

APPLICATIONS RECEIVED AFTER MAY 14 WILL NOT BE ACCEPTED

*** NO EXCEPTIONS ***

Property Owners Name: Meadow Brook Properties LLC

Farm name / Corporation: _____

Owners Mailing Address: 797 Beckshire R.d.

City: Wingdale State: N.Y. Zip: 12594

Phone #: 845-832-0085

E-mail Address: IAN HOLBACK @ OPTIMON.NET

PARCEL INFORMATION

Town Of: Dover Parcel Street Address: Beckshire R.d.

Parcel #: 132600-7160-00-608754-0000 Parcel Acres: 10.91

(Example: 132000 - 6257 - 00 - 987436 - 0000)

Town Of: _____ Parcel Street Address: _____

Parcel #: _____ Parcel Acres: _____

(Example: 132000 - 6257 - 00 - 987436 - 0000)

Town Of: _____ Parcel Street Address: _____

Parcel #: _____ Parcel Acres: _____

(Example: 132000 - 6257 - 00 - 987436 - 0000)

Please include my property (s) in the Dutchess County Agricultural District

Owner Name(s) (PRINT): IAN HOLBACK

Signed: Ian Holback

Date: 4-22-13


OFFICIAL USE ONLY

DATE RECEIVED: 4-23-13 APPROVED: ✓ DISSAPPROVED: _____
AG DIST #: 23 AFPB SIGNATURE: Nancy W. Baldwin


AN EQUAL OPPORTUNITY EMPLOYER

EDITION 06/2011

TOWN OF DOVER ~ PARCEL # 132600-7160-00-608754-0000



0 300 600 Feet



Produced on 5/22/2013
Map Produced by Dutchess County
Soil & Water Conservation District
NOT FOR SITE SPECIFIC WORK
ALL INFORMATION MUST BE SITE VERIFIED

Ag District - Dutchess County Real
Property Tax Agency 2013.
Soils - US Department of Agriculture
(USDA) Natural Resources Conservation
Service (NRCS) Soil Survey Geographic
Data Base (SSURGO), 1998.
Tax Parcels - Dutchess County Real
Property Tax Service Agency, 2012
Aerials2009, DC OCIS

PLEASE RETURN TO:

DUTCHESS COUNTY SOIL AND WATER CONSERVATION DISTRICT

2715 Rt.44, Suite 3

Millbrook, N.Y. 12545

Phone (845) 677-8011 ext. 3 Fax (845) 677-8354

www.dutchessswcd.org

APPLICATION OF VIABLE FARM LAND FOR INCLUSION IN DUTCHESS COUNTY
AGRICULTURAL DISTRICTS AS PER NYS AG & MARKETS LAW 25AA SECTION 303-b

APPLICATION PERIOD APRIL 15 TO MAY 14
APPLICATIONS RECEIVED AFTER MAY 14 WILL NOT BE ACCEPTED
* NO EXCEPTIONS *

Property Owners Name: Greggory & Patricia Mendenhall
Farm name / Corporation: _____
Owners Mailing Address: 33 East 70th Street, #11E
City: New York State: NY Zip: 10021
Phone #: 212 2464-1342
E-mail Address: greggory@mendenhall-nyc.com

PARCEL INFORMATION

Town Of: Dover Parcel Street Address: 66 Hall's Corners Road
Parcel #: 132600-6963-00-4240951-0000 Parcel Acres: _____
(Example: 132000 - 6257 - 00 - 987436 - 0000)

Town Of: _____ Parcel Street Address: _____
Parcel #: 132600-6963-00-4240951-0000 Parcel Acres: 34.96
(Example: 132000 - 6257 - 00 - 987436 - 0000)

Town Of: _____ Parcel Street Address: _____
Parcel #: _____ Parcel Acres: _____
(Example: 132000 - 6257 - 00 - 987436 - 0000)



Please include my property (s) in the Dutchess County Agricultural District

Owner Name(s) (PRINT): Greggory & Patricia Mendenhall
Signed: Patricia Mendenhall
Date: 4/20/13

OFFICIAL USE ONLY

DATE RECEIVED: 4/23/13 APPROVED: ✓ DISAPPROVED: _____
AG DIST #: 23 AFPB SIGNATURE: Henry W. Baldwin


TOWN OF DOVER ~ PARCEL # 132600-6963-00-428081-0000



0 375 750 Feet

Produced on 5/22/2013
 Map Produced by Dutchess County
 Soil & Water Conservation District
 NOT FOR SITE SPECIFIC WORK
 ALL INFORMATION MUST BE SITE VERIFIED

Ag District - Dutchess County Real
 Property Tax Agency 2013.
 Soils - US Department of Agriculture
 (USDA) Natural Resources Conservation
 Service (NRCS) Soil Survey Geographic
 Data Base (SSURGO), 1998.
 Tax Parcels - Dutchess County Real
 Property Tax Service Agency, 2012
 Aerials2009, DC OCIS



PLEASE RETURN TO:

DUTCHESS COUNTY SOIL AND WATER CONSERVATION DISTRICT

2715 Rt.44, Suite 3

Millbrook, N.Y. 12545

Phone (845) 677-8011 ext. 3 Fax (845) 677-8354

www.dutchessswcd.org

**APPLICATION OF VIABLE FARM LAND FOR INCLUSION IN DUTCHESS COUNTY
AGRICULTURAL DISTRICTS AS PER NYS AG & MARKETS LAW 25AA SECTION 303-b**

APPLICATION PERIOD APRIL 15 TO MAY 14

APPLICATIONS RECEIVED AFTER MAY 14 WILL NOT BE ACCEPTED

*** NO EXCEPTIONS ***

Property Owners Name: THERESA + RICHARD RYAN

Farm name / Corporation: -

Owners Mailing Address: 133 QUAKER LAKE ROAD

City: PAWLING State: NY Zip: 12564

Phone #: 845-832-3793

E-mail Address: treee1024@optimum.net

PARCEL INFORMATION

Town Of: DUER Parcel Street Address: 133 DUELL HOLLOW ROAD

Parcel #: 132600-7159-00-280001-0000 Parcel Acres: 164.5+

(Example: 132000 - 6257 - 00 - 987436 - 0000)

Town Of: _____ Parcel Street Address: _____

Parcel #: _____ Parcel Acres: _____

(Example: 132000 - 6257 - 00 - 987436 - 0000)

Town Of: _____ Parcel Street Address: _____

Parcel #: _____ Parcel Acres: _____

(Example: 132000 - 6257 - 00 - 987436 - 0000)

Please include my property (s) in the Dutchess County Agricultural District

Owner Name(s) (PRINT): THERESA + RICHARD RYAN

Signed: Theresa Ryan Richard Ryan

Date: 4-16-13


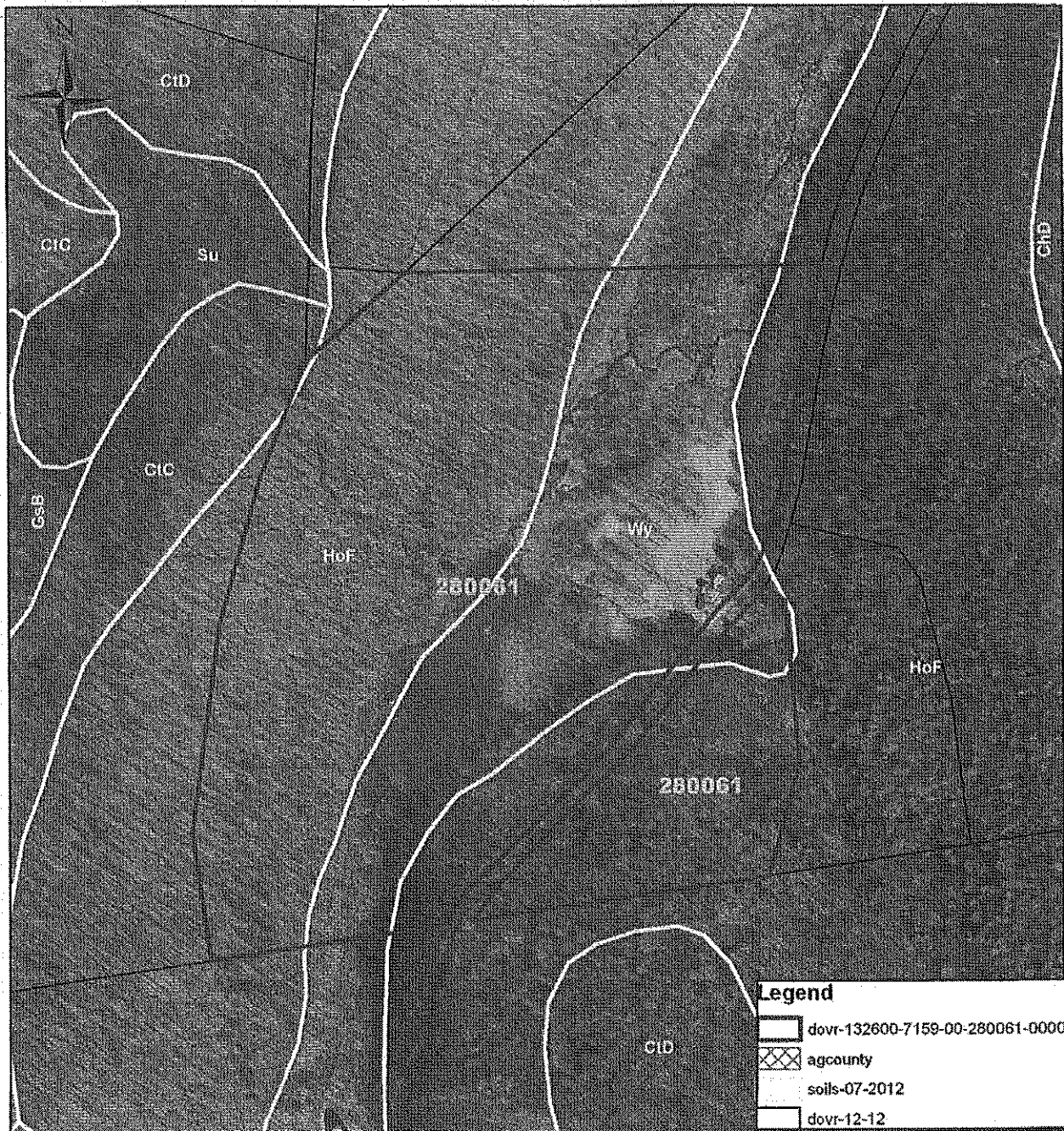
OFFICIAL USE ONLY

DATE RECEIVED: 4-16-13 APPROVED: ☒ DISAPPROVED: ☐
AG DIST # 23 AEPB SIGNATURE: Kary W. Baskin

AN EQUAL OPPORTUNITY EMPLOYER

EDITION 06/2011


TOWN OF DOVER ~ PARCEL # 132600-7159-00-280061-0000



0 490 980 Feet

Produced on 5/22/2013
 Map Produced by Dutchess County
 Soil & Water Conservation District
 NOT FOR SITE SPECIFIC WORK
 ALL INFORMATION MUST BE SITE VERIFIED

Ag District - Dutchess County Real
 Property Tax Agency 2013.
 Soils - US Department of Agriculture
 (USDA) Natural Resources Conservation
 Service (NRCS) Soil Survey Geographic
 Data Base (SSURGO), 1998.
 Tax Parcels - Dutchess County Real
 Property Tax Service Agency, 2012
 Aerials2009, DC OCIS



PLEASE RETURN TO:

DUTCHESS COUNTY SOIL AND WATER CONSERVATION DISTRICT

2715 Rt.44, Suite 3

Millbrook, N.Y. 12545

Phone (845) 677-8011 ext. 3 Fax (845) 677-8354

www.dutchessswcd.org

**APPLICATION OF VIABLE FARM LAND FOR INCLUSION IN DUTCHESS COUNTY
AGRICULTURAL DISTRICTS AS PER NYS AG & MARKETS LAW 25AA SECTION 303-b**

APPLICATION PERIOD APRIL 15 TO MAY 14

APPLICATIONS RECEIVED AFTER MAY 14 WILL NOT BE ACCEPTED

*** NO EXCEPTIONS ***

Property Owners Name: Peter Rusciano

Farm name / Corporation: _____

Owners Mailing Address: 246 Cricket Hill Road

City: Dover

State: NY

Zip: 12522

Phone #: 845 832 0333

E-mail Address: rusciano@aol.com

PARCEL INFORMATION

Town Of: Dover

Parcel Street Address: 246 Cricket Hill Road

Parcel #: 132600 - 7060 - 00 - 850712 - 0000 Parcel Acres : 7.43

(Example: 132000 - 6257 - 00 - 987436 - 0000)

Town Of: Dover

Parcel Street Address: _____

Parcel #: 132600 - 7060 - 00 - 891744 - 0000 Parcel Acres : 5.52

(Example: 132000 - 6257 - 00 - 987436 - 0000)

Town Of: _____ Parcel Street Address: _____

Parcel #: _____ - _____ - _____ - _____ - _____ Parcel Acres : _____

(Example: 132000 - 6257 - 00 - 987436 - 0000)

Please include my property (s) in the Dutchess County Agricultural District

Owner Name(s) (PRINT): Peter Rusciano

Signed: Peter Rusciano

Date: April 18, 2013

OFFICIAL USE ONLY

DATE RECEIVED: 5/3/13
AG DIST # 22



APPROVED: [initials]
AFPB SIGNATURE: [signature]

DISSAPPROVED: _____

AN EQUAL OPPORTUNITY EMPLOYER

EDITION 06/2011

TOWN OF DOVER~ PARCEL # 132600-7060-00-850712-0000





0 375 750 Feet

Produced on 5/23/2013
 Map Produced by Dutchess County
 Soil & Water Conservation District
 NOT FOR SITE SPECIFIC WORK
 ALL INFORMATION MUST BE SITE VERIFIED

Ag District - Dutchess County Real
 Property Tax Agency 2013.
 Soils - US Department of Agriculture
 (USDA) Natural Resources Conservation
 Service (NRCS) Soil Survey Geographic
 Data Base (SSURGO), 1998.
 Tax Parcels - Dutchess County Real
 Property Tax Service Agency, 2012
 Aerials2009, DC OCIS

TOWN OF DOVER~ PARCEL # 132600-7060-00-891744-0000



0 375 750 Feet

Produced on 5/23/2013
 Map Produced by Dutchess County
 Soil & Water Conservation District
 NOT FOR SITE SPECIFIC WORK
 ALL INFORMATION MUST BE SITE VERIFIED

Ag District - Dutchess County Real
 Property Tax Agency 2013.
 Soils - US Department of Agriculture
 (USDA) Natural Resources Conservation
 Service (NRCS) Soil Survey Geographic
 Data Base (SSURGO), 1998.
 Tax Parcels - Dutchess County Real
 Property Tax Service Agency, 2012
 Aerials2009, DC OCIS



PLEASE RETURN TO:
DUTCHESS COUNTY SOIL AND WATER CONSERVATION DISTRICT
2715 Rt.44, Suite 3
Millbrook, N.Y. 12545
Phone (845) 677-8011 ext. 3 Fax (845) 677-8354
www.dutchessswcd.org

APPLICATION OF VIABLE FARM LAND FOR INCLUSION IN DUTCHESS COUNTY
AGRICULTURAL DISTRICTS AS PER NYS AG & MARKETS LAW 25AA SECTION 303-b

APPLICATION PERIOD APRIL 15 TO MAY 14
APPLICATIONS RECEIVED AFTER MAY 14 WILL NOT BE ACCEPTED
* NO EXCEPTIONS *

RECEIVED

Property Owners Name: KATHRYN D. WILSON

Farm name / Corporation: _____

Owners Mailing Address: 870 UNITED NATIONS PLAZA #23A
City: NEW YORK State: NY Zip: 10017
Phone #: 212-7688-1768
E-mail Address: KWILSON@LMA-PCOM

PARCEL INFORMATION

Town Of: PRAWLING Parcel Street Address: 60 KIRBY HILL ROAD
Parcel #: 134088-7156-00-885455-0000 Parcel Acres: 126.31
(Example: 132000 - 6257 - 00 - 987436 - 0000)

Town Of: _____ Parcel Street Address: _____ Parcel Acres: _____
Parcel #: _____ (Example: 132000 - 6257 - 00 - 987436 - 0000)

Town Of: _____ Parcel Street Address: _____ Parcel Acres: _____
Parcel #: _____ (Example: 132000 - 6257 - 00 - 987436 - 0000)

Please include my property (s) in the Dutchess County Agricultural District

Owner Name(s) (PRINT): KATHRYN D. WILSON

Signed: Kathryn D. Wilson

Date: April 16, 2013

OFFICIAL USE ONLY

DATE RECEIVED: _____ APPROVED: _____ DISAPPROVED: _____
AG DIST: _____ APP SIGNATURE: Kathryn D. Wilson


AN EQUAL OPPORTUNITY EMPLOYER
DUTCH 26291

The map displays a complex arrangement of geological units. Key units include:

- Skc**: Shale, claystone, and siltstone.
- CrE**: Conglomerate, sandstone, and shale.
- ChC**: Chert, cherty limestone, and cherty dolomite.
- MnA**: Manganese ore.
- HoD**: Heavy oil deposit.
- GsB**: Gypsum, salt, and brine.
- CwB**: Claystone, wackestone, and brecciated limestone.
- Wy**: Wackestone.
- GsD**: Gypsum, salt, and dolomite.
- SkD**: Sandstone, claystone, and dolomite.
- CtC**: Carbonaceous shale, carbonaceous limestone, and carbonaceous dolomite.
- HoF**: Heavy oil field.
- CtD**: Carbonaceous shale, carbonaceous limestone, and carbonaceous dolomite.
- Pg**: Paleogene.

The legend indicates the following symbols:


- age county
- pwling-134089-7156-00-865455-000
- wells-07-2012
- pwling-12-12



0 470 940 Feet

Produced on 5/20/2013
Map Produced by Dutchess County
Soil & Water Conservation District
NOT FOR SITE SPECIFIC WORK
ALL INFORMATION MUST BE SITE VERIFIED

Ag District - Dutchess County Real
Property Tax Agency 2013.
Soils - US Department of Agriculture
(USDA) Natural Resources Conservation
Service (NRCS) Soil Survey Geographic
Data Base (SSURGO), 1998.
Tax Parcels - Dutchess County Real
Property Tax Service Agency, 2012
Aerials 2009, DC OCIS



PLEASE RETURN TO:

DUTCHESS COUNTY SOIL AND WATER CONSERVATION DISTRICT

2715 Rt.44, Suite 3

Millbrook, N.Y. 12545

Phone (845) 677-8011 ext. 3 Fax (845) 677-8354

www.dutchessswcd.org

APPLICATION OF VIABLE FARM LAND FOR INCLUSION IN DUTCHESS COUNTY
AGRICULTURAL DISTRICTS AS PER NYS AG & MARKETS LAW 25AA SECTION 303-b

APPLICATION PERIOD APRIL 15 TO MAY 14

APPLICATIONS RECEIVED AFTER MAY 14 WILL NOT BE ACCEPTED

* NO EXCEPTIONS *

Property Owners Name: 12 Point Realty, LLC

Farm name / Corporation: Top Gallant Farm

Owners Mailing Address: 3960 Merritt Avenue

City: Bronx

State: NY

Zip: 10466

Phone #: 914-447-1597

E-mail Address: anthony@jantile.com

PARCEL INFORMATION

Town Of: Pawling Parcel Street Address: Burgess Road

Parcel #: 134089 - 7156 - 00 - 604472 - 0000 Parcel Acres: 9.004

(Example: 132000 - 6257 - 00 - 987436 - 0000)

Town Of: Pawling Parcel Street Address: Old Quaker Hill Road

Parcel #: 134089 - 7156 - 00 - 621389 - 0000 Parcel Acres: 104.45

(Example: 132000 - 6257 - 00 - 987436 - 0000)

Town Of: Pawling Parcel Street Address: 66 Burgess Road

Parcel #: 134089 - 7156 - 00 - 630434 - 0000 Parcel Acres: 5.924

(Example: 132000 - 6257 - 00 - 987436 - 0000)

Continued - See attached sheet

Please include my property (s) in the Dutchess County Agricultural District

Owner Name(s) (PRINT): Anthony Casola

Signed: [Signature]

12 Point Realty LLC

Date: May 8, 2013

OFFICIAL USE ONLY

DATE RECEIVED: 11/01/13 APPROVED: ✓ DISAPPROVED:

AG DIST #: 23 AEPB SIGNATURE: Harry W. Baldwin

AN EQUAL OPPORTUNITY EMPLOYER

EDITION 9-2011

Application of Viable Farm Land for Inclusion in Dutchess County
Agricultural Districts as per NYS AG & Markets Law 25AA Section 303-b



Property Owners Name: 12 Point Realty LLC

Parcel Information – Continued)

Town of: Pawling
Parcel Street Address: South Quaker Hill Road
Parcel #: 134089 – 7156 – 00 – 683158 -- 0000
Parcel Acres: 12.00

Town of: Pawling
Parcel Street Address: South Quaker Hill Road
Parcel #: 134089 – 7156 – 00 – 707158 – 0000
Parcel Acres: 12.00

TOWN OF PAWLING ~ PARCEL # 134089-7156-00-604472-0000


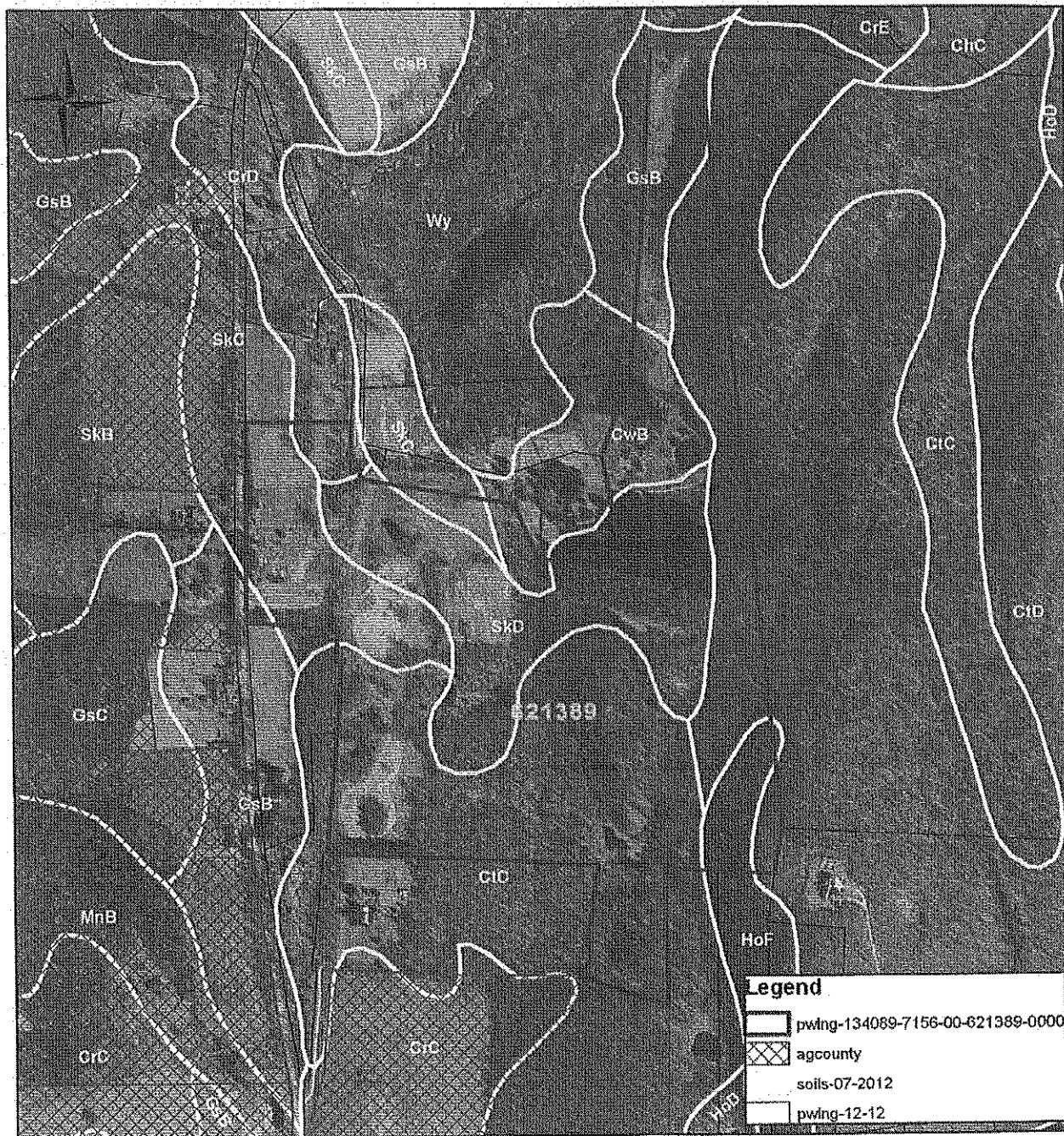


0 300 600 Feet

Produced on 5/23/2013
 Map Produced by Dutchess County
 Soil & Water Conservation District
 NOT FOR SITE SPECIFIC WORK
 ALL INFORMATION MUST BE SITE VERIFIED

Ag District - Dutchess County Real
 Property Tax Agency 2013.
 Soils - US Department of Agriculture
 (USDA) Natural Resources Conservation
 Service (NRCS) Soil Survey Geographic
 Data Base (SSURGO), 1998.
 Tax Parcels - Dutchess County Real
 Property Tax Service Agency, 2012
 Aerials2009, DC OCIS


TOWN OF PAWLING ~ PARCEL # 134089-7156-00-621389-0000




Produced on 5/23/2013
 Map Produced by Dutchess County
 Soil & Water Conservation District
 NOT FOR SITE SPECIFIC WORK
 ALL INFORMATION MUST BE SITE VERIFIED

Ag District - Dutchess County Real
 Property Tax Agency 2013.
 Soils - US Department of Agriculture
 (USDA) Natural Resources Conservation
 Service (NRCS) Soil Survey Geographic
 Data Base (SSURGO), 1998.
 Tax Parcels - Dutchess County Real
 Property Tax Service Agency, 2012
 Aerials2009, DC OCIS

TOWN OF PAWLING ~ PARCEL # 134089-7156-00-630434-0000



0 255 510 Feet



Produced on 5/23/2013
Map Produced by Dutchess County
Soil & Water Conservation District
NOT FOR SITE SPECIFIC WORK
ALL INFORMATION MUST BE SITE VERIFIED

Ag District - Dutchess County Real
Property Tax Agency 2013.
Soils - US Department of Agriculture
(USDA) Natural Resources Conservation
Service (NRCS) Soil Survey Geographic
Data Base (SSURGO), 1998.
Tax Parcels - Dutchess County Real
Property Tax Service Agency, 2012
Aerials2009, DC OCIS